

**NOTICE!!**

**These documents have been scanned!**

**Do not place un-scanned documents beneath this notice!**

**Do not remove this notice from this file!**

GPO Jacket No. 560-102  
Print Order 61540  
Rise Business Services, LLC  
Job=AZ15 5/21/2019



Box Number= AZ15075



Claim Begin-End: AMC452567-AMC452637

**1 Initial Receipt**



AZ15075-20

AMC452444-AMC452831

**United States Department of the Interior**

**Bureau of Land Management**

DIV OF LANDS, MINRLS & ENERGY

ONE N CENTRAL AVE

PHOENIX, AZ 85004 -4427


Phone: 602-417-9200

Receipt

No:

4321225

<b>Transaction #:</b> 4437771	
<b>Date of Transaction:</b> 11/30/2018	
CUSTOMER:	
BRONCO CREEK EXPLORATION INC. 1815 E WINSETT ST TUCSON, AZ 85719-6547 US	



LINE #	QTY	DESCRIPTION	REMARKS	UNIT PRICE	TOTAL
1	71.00	LOCATABLE MINERALS / MINING CLAIMS- NEW, UNADJUD, ONE OR MORE AUTH NOS / NEW MINING CLAIM PROCESSING FEE <b>CASES:</b> AMC452567/\$20.00, AMC452568/\$20.00, AMC452569/\$20.00, AMC452570/\$20.00, AMC452571/\$20.00, AMC452572/\$20.00, AMC452573/\$20.00, AMC452574/\$20.00, AMC452575/\$20.00, AMC452576/\$20.00, AMC452577/\$20.00, AMC452578/\$20.00, AMC452579/\$20.00, AMC452580/\$20.00, AMC452581/\$20.00, AMC452582/\$20.00, AMC452583/\$20.00, AMC452584/\$20.00, AMC452585/\$20.00, AMC452586/\$20.00, AMC452587/\$20.00, AMC452588/\$20.00, AMC452589/\$20.00, AMC452590/\$20.00, AMC452591/\$20.00, AMC452592/\$20.00, AMC452593/\$20.00, AMC452594/\$20.00, AMC452595/\$20.00, AMC452596/\$20.00, AMC452597/\$20.00, AMC452598/\$20.00, AMC452599/\$20.00, AMC452600/\$20.00, AMC452601/\$20.00, AMC452602/\$20.00, AMC452603/\$20.00, AMC452604/\$20.00, AMC452605/\$20.00, AMC452606/\$20.00, AMC452607/\$20.00, AMC452608/\$20.00, AMC452609/\$20.00, AMC452610/\$20.00, AMC452611/\$20.00, AMC452612/\$20.00, AMC452613/\$20.00, AMC452614/\$20.00, AMC452615/\$20.00, AMC452616/\$20.00, AMC452617/\$20.00, AMC452618/\$20.00,		- n/a -	1420.00

		AMC452619/\$20.00, AMC452620/\$20.00, AMC452621/\$20.00, AMC452622/\$20.00, AMC452623/\$20.00, AMC452624/\$20.00, AMC452625/\$20.00, AMC452626/\$20.00, AMC452627/\$20.00, AMC452628/\$20.00, AMC452629/\$20.00, AMC452630/\$20.00, AMC452631/\$20.00, AMC452632/\$20.00, AMC452633/\$20.00, AMC452634/\$20.00, AMC452635/\$20.00, AMC452636/\$20.00, AMC452637/\$20.00			
2	71.00	LOCATABLE MINERALS / MINING CLAIMS- NEW, UNADJUD, ONE OR MORE AUTH NOS / NEW MINING CLAIMS LOCATION FEE <b>CASES:</b> AMC452567/\$37.00, AMC452568/\$37.00, AMC452569/\$37.00, AMC452570/\$37.00, AMC452571/\$37.00, AMC452572/\$37.00, AMC452573/\$37.00, AMC452574/\$37.00, AMC452575/\$37.00, AMC452576/\$37.00, AMC452577/\$37.00, AMC452578/\$37.00, AMC452579/\$37.00, AMC452580/\$37.00, AMC452581/\$37.00, AMC452582/\$37.00, AMC452583/\$37.00, AMC452584/\$37.00, AMC452585/\$37.00, AMC452586/\$37.00, AMC452587/\$37.00, AMC452588/\$37.00, AMC452589/\$37.00, AMC452590/\$37.00, AMC452591/\$37.00, AMC452592/\$37.00, AMC452593/\$37.00, AMC452594/\$37.00, AMC452595/\$37.00, AMC452596/\$37.00, AMC452597/\$37.00, AMC452598/\$37.00, AMC452599/\$37.00, AMC452600/\$37.00, AMC452601/\$37.00, AMC452602/\$37.00, AMC452603/\$37.00, AMC452604/\$37.00, AMC452605/\$37.00, AMC452606/\$37.00, AMC452607/\$37.00, AMC452608/\$37.00, AMC452609/\$37.00, AMC452610/\$37.00, AMC452611/\$37.00, AMC452612/\$37.00, AMC452613/\$37.00, AMC452614/\$37.00, AMC452615/\$37.00, AMC452616/\$37.00, AMC452617/\$37.00, AMC452618/\$37.00, AMC452619/\$37.00, AMC452620/\$37.00, AMC452621/\$37.00, AMC452622/\$37.00, AMC452623/\$37.00, AMC452624/\$37.00, AMC452625/\$37.00, AMC452626/\$37.00, AMC452627/\$37.00, AMC452628/\$37.00, AMC452629/\$37.00, AMC452630/\$37.00, AMC452631/\$37.00, AMC452632/\$37.00, AMC452633/\$37.00, AMC452634/\$37.00, AMC452635/\$37.00, AMC452636/\$37.00, AMC452637/\$37.00		- n/a -	2627.00

ENTERED  
DEC 19 2018  
BY: [Signature]

3	71.00	LOCATABLE MINERALS / MINING CLAIMS- NEW, UNADJUD, ONE OR MORE AUTH NOS / NEW MINING CLAIMS MAINTENANCE FEE <b>CASES:</b> AMC452567/\$155.00, AMC452568/ \$155.00, AMC452569/\$155.00, AMC452570/ \$155.00, AMC452571/\$155.00, AMC452572/ \$155.00, AMC452573/\$155.00, AMC452574/ \$155.00, AMC452575/\$155.00, AMC452576/ \$155.00, AMC452577/\$155.00, AMC452578/ \$155.00, AMC452579/\$155.00, AMC452580/ \$155.00, AMC452581/\$155.00, AMC452582/ \$155.00, AMC452583/\$155.00, AMC452584/ \$155.00, AMC452585/\$155.00, AMC452586/ \$155.00, AMC452587/\$155.00, AMC452588/ \$155.00, AMC452589/\$155.00, AMC452590/ \$155.00, AMC452591/\$155.00, AMC452592/ \$155.00, AMC452593/\$155.00, AMC452594/ \$155.00, AMC452595/\$155.00, AMC452596/ \$155.00, AMC452597/\$155.00, AMC452598/ \$155.00, AMC452599/\$155.00, AMC452600/ \$155.00, AMC452601/\$155.00, AMC452602/ \$155.00, AMC452603/\$155.00, AMC452604/ \$155.00, AMC452605/\$155.00, AMC452606/ \$155.00, AMC452607/\$155.00, AMC452608/ \$155.00, AMC452609/\$155.00, AMC452610/ \$155.00, AMC452611/\$155.00, AMC452612/ \$155.00, AMC452613/\$155.00, AMC452614/ \$155.00, AMC452615/\$155.00, AMC452616/ \$155.00, AMC452617/\$155.00, AMC452618/ \$155.00, AMC452619/\$155.00, AMC452620/ \$155.00, AMC452621/\$155.00, AMC452622/ \$155.00, AMC452623/\$155.00, AMC452624/ \$155.00, AMC452625/\$155.00, AMC452626/ \$155.00, AMC452627/\$155.00, AMC452628/ \$155.00, AMC452629/\$155.00, AMC452630/ \$155.00, AMC452631/\$155.00, AMC452632/ \$155.00, AMC452633/\$155.00, AMC452634/ \$155.00, AMC452635/\$155.00, AMC452636/ \$155.00, AMC452637/\$155.00	- n/a -	11005.00
---	-------	--	---------	----------

ENTERED  
 DEC 19 2018

<b>TOTAL:</b>	<b>\$15,052.00</b>
---------------	--------------------

PAYMENT INFORMATION			
1	AMOUNT:	15052.00	POSTMARKED: N/A
	TYPE:	CHECK	RECEIVED: 11/29/2018
	CHECK NO:	3573	
	NAME:		

	BRONCO CREEK EXPLORATION INC. 1815 E WINSETT ST TUCSON AZ 85719-6547 US
--	---

REMARKS

This receipt was generated by the automated BLM Collections and Billing System and is a paper representation of a portion of the official electronic record contained therein.

ENTERED  
DEC 19 2018  
BY: 

**NOTICE!!**

**These documents have been scanned!**

**Do not place un-scanned documents beneath this notice!**

**Do not remove this notice from this file!**

GPO Jacket No. 560-102  
Print Order 61540  
Rise Business Services, LLC  
Job=AZ15 5/21/2019



Box Number= AZ15075



Claim Begin-End: AMC452567-AMC452637

**2 Correspondence**



AZ15075-20

AMC452444-AMC452831

**NO  
DOCUMENTS  
FOUND**

NO DOCUMENTS FOUND  
NO DOCUMENTS FOUND

**NOTICE!!**

**These documents have been scanned!**

**Do not place un-scanned documents beneath this notice!**

**Do not remove this notice from this file!**

GPO Jacket No. 560-102  
Print Order 61540  
Rise Business Services, LLC  
Job=AZ15 5/21/2019



Box Number= AZ15075



Claim Begin-End: AMC452567-AMC452637

**3 Transfers**



AZ15075-20

AMC452444-AMC452831



**NO  
DOCUMENTS  
FOUND**

NO DOCUMENTS FOUND  
NO DOCUMENTS FOUND

**NOTICE!!**

**These documents have been scanned!**

**Do not place un-scanned documents beneath this notice!**

**Do not remove this notice from this file!**

GPO Jacket No. 560-102  
Print Order 61540  
Rise Business Services, LLC  
Job=AZ15 5/21/2019



Box Number= AZ15075



Claim Begin-End: AMC452567-AMC452637

**4 Annual Filings**



AZ15075-20

AMC452444-AMC452831

DEPARTMENT OF THE INTERIOR  
BUREAU OF LAND MANAGEMENT  
MINING CLAIMS

Run Date/Time: 9/24/2020

MC Maintenance Fees Paid Through the BLM Pay Portal  
(by Date Paid)

Page 15 Of 21

CBS Receipt: 4770955

Printed For Lead File # AMC452567

Agency Tracking ID: 1595972085

Assessment Year: 2021

Number of BLM Serial Nr: 223

Paid On: 7/28/2020

Total Amount Paid:\$36,795.00

Message: :

Claim Name	BLM Serial No	Lead File No	Amount Paid
SLB 27	AMC426866	AMC426840	\$165.00
SLB 28	AMC426867	AMC426840	\$165.00
SLB 29	AMC426868	AMC426840	\$165.00
SLB 30	AMC426869	AMC426840	\$165.00
SLB 31	AMC426870	AMC426840	\$165.00
SLB 32	AMC426871	AMC426840	\$165.00
SLB 33	AMC426872	AMC426840	\$165.00
SLB 34	AMC426873	AMC426840	\$165.00
SLB 35	AMC426874	AMC426840	\$165.00
SLB 36	AMC426875	AMC426840	\$165.00
SLB 37	AMC426876	AMC426840	\$165.00
SLB 38	AMC426877	AMC426840	\$165.00
SLB 39	AMC426878	AMC426840	\$165.00
SLB 40	AMC426879	AMC426840	\$165.00
SLB 41	AMC426880	AMC426840	\$165.00
SLB 42	AMC426881	AMC426840	\$165.00
SLB 43	AMC426882	AMC426840	\$165.00
SLB 44	AMC426883	AMC426840	\$165.00
SLB 45	AMC426884	AMC426840	\$165.00
SLB 46	AMC426885	AMC426840	\$165.00
SLB 47	AMC426886	AMC426840	\$165.00
SLB 48	AMC426887	AMC426840	\$165.00
SLB 49	AMC426888	AMC426840	\$165.00
SLB 50	AMC426889	AMC426840	\$165.00
SLB 51	AMC426890	AMC426840	\$165.00
SLB 52	AMC426891	AMC426840	\$165.00

NO WARRANTY IS MADE BY BLM FOR USE OF THE DATA FOR PURPOSES NOT INTENDED BY BLM

**DEPARTMENT OF THE INTERIOR  
BUREAU OF LAND MANAGEMENT  
MINING CLAIMS**

Run Date/Time: 9/24/2020

**MC Maintenance Fees Paid Through the BLM Pay Portal  
(by Date Paid)**

Page 16 Of 21

SLB 53	AMC426892	AMC426840	\$165.00
SLB 54	AMC426893	AMC426840	\$165.00
SLB 55	AMC426894	AMC426840	\$165.00
SLB 56	AMC426895	AMC426840	\$165.00
SLB 57	AMC426896	AMC426840	\$165.00
SLB 58	AMC426897	AMC426840	\$165.00
SLB 59	AMC426898	AMC426840	\$165.00
SLB 60	AMC426899	AMC426840	\$165.00
SLB 61	AMC426900	AMC426840	\$165.00
SLB 62	AMC426901	AMC426840	\$165.00
SLB 63	AMC426902	AMC426840	\$165.00
SLB 64	AMC426903	AMC426840	\$165.00
SLB 65	AMC426904	AMC426840	\$165.00
SLB 66	AMC426905	AMC426840	\$165.00
SLB 67	AMC426906	AMC426840	\$165.00
SLB 68	AMC426907	AMC426840	\$165.00
SLB 69	AMC426908	AMC426840	\$165.00
SLB 70	AMC426909	AMC426840	\$165.00
SLB 71	AMC426910	AMC426840	\$165.00
SLB 72	AMC426911	AMC426840	\$165.00
SLB 73	AMC426912	AMC426840	\$165.00
SLB 74	AMC426913	AMC426840	\$165.00
SLB 75	AMC426914	AMC426840	\$165.00
SLB 76	AMC426915	AMC426840	\$165.00
SLB 77	AMC426916	AMC426840	\$165.00
SLB 78	AMC426917	AMC426840	\$165.00
SLB 79	AMC426918	AMC426840	\$165.00
SLB 80	AMC426919	AMC426840	\$165.00
SLB 81	AMC426920	AMC426840	\$165.00
SLB 82	AMC426921	AMC426840	\$165.00
SLB 83	AMC426922	AMC426840	\$165.00
SLB 84	AMC426923	AMC426840	\$165.00
SLB 85	AMC426924	AMC426840	\$165.00
SLB 86	AMC426925	AMC426840	\$165.00
SLB 87	AMC426926	AMC426840	\$165.00

NO WARRANTY IS MADE BY BLM FOR USE OF THE DATA FOR PURPOSES NOT INTENDED BY BLM

**DEPARTMENT OF THE INTERIOR  
BUREAU OF LAND MANAGEMENT  
MINING CLAIMS**

Run Date/Time: 9/24/2020

**MC Maintenance Fees Paid Through the BLM Pay Portal  
(by Date Paid)**

Page 17 Of 21

SLB 88	AMC426927	AMC426840	\$165.00
SLB 89	AMC426928	AMC426840	\$165.00
SLB 90	AMC426929	AMC426840	\$165.00
SLB 91	AMC426930	AMC426840	\$165.00
SLB 92	AMC426931	AMC426840	\$165.00
SLB 93	AMC426932	AMC426840	\$165.00
SLB 94	AMC426933	AMC426840	\$165.00
SLB 95	AMC426934	AMC426840	\$165.00
SLB 96	AMC426935	AMC426840	\$165.00
SLB 97	AMC426936	AMC426840	\$165.00
SLB 98	AMC426937	AMC426840	\$165.00
SLB 99	AMC426938	AMC426840	\$165.00
SLB 100	AMC426939	AMC426840	\$165.00
SLB 101	AMC426940	AMC426840	\$165.00
SLB 102	AMC426941	AMC426840	\$165.00
SLB 103	AMC426942	AMC426840	\$165.00
SLB 104	AMC426943	AMC426840	\$165.00
SLB 105	AMC426944	AMC426840	\$165.00
SLB 106	AMC426945	AMC426840	\$165.00
SLB 107	AMC426946	AMC426840	\$165.00
SLB 108	AMC426947	AMC426840	\$165.00
SLB 109	AMC426948	AMC426840	\$165.00
SLB 110	AMC426949	AMC426840	\$165.00
SLB 111	AMC426950	AMC426840	\$165.00
SLB 112	AMC426951	AMC426840	\$165.00
SLB 113	AMC426952	AMC426840	\$165.00
SLB 114	AMC426953	AMC426840	\$165.00
SLB 115	AMC426954	AMC426840	\$165.00
SLB 116	AMC426955	AMC426840	\$165.00
SLB 117	AMC426956	AMC426840	\$165.00
SLB 118	AMC426957	AMC426840	\$165.00
SLB 119	AMC426958	AMC426840	\$165.00
SLB 120	AMC426959	AMC426840	\$165.00
SLB 121	AMC426960	AMC426840	\$165.00
SLB 122	AMC426961	AMC426840	\$165.00

NO WARRANTY IS MADE BY BLM FOR USE OF THE DATA FOR PURPOSES NOT INTENDED BY BLM

**DEPARTMENT OF THE INTERIOR  
BUREAU OF LAND MANAGEMENT  
MINING CLAIMS**

Run Date/Time: 9/24/2020

**MC Maintenance Fees Paid Through the BLM Pay Portal  
(by Date Paid)**

Page 18 Of 21

SLB 123	AMC426962	AMC426840	\$165.00
SLB 124	AMC426963	AMC426840	\$165.00
SLB 125	AMC426964	AMC426840	\$165.00
SLB 126	AMC426965	AMC426840	\$165.00
SLB 127	AMC426966	AMC426840	\$165.00
SLB 128	AMC426967	AMC426840	\$165.00
SLB 129	AMC426968	AMC426840	\$165.00
SLB 130	AMC426969	AMC426840	\$165.00
SLB 131	AMC426970	AMC426840	\$165.00
SLB 132	AMC426971	AMC426840	\$165.00
SLB 133	AMC426972	AMC426840	\$165.00
SLB 134	AMC426973	AMC426840	\$165.00
SLB 135	AMC426974	AMC426840	\$165.00
SLB 136	AMC426975	AMC426840	\$165.00
SLB 137	AMC426976	AMC426840	\$165.00
CF 4	AMC427741	AMC427738	\$165.00
CF 5	AMC427742	AMC427738	\$165.00
CF 6	AMC427743	AMC427738	\$165.00
CF 7	AMC427744	AMC427738	\$165.00
CF 10	AMC427747	AMC427738	\$165.00
CF 11	AMC427748	AMC427738	\$165.00
CF 12	AMC427749	AMC427738	\$165.00
CF 13	AMC427750	AMC427738	\$165.00
CF 14	AMC427751	AMC427738	\$165.00
CF 15	AMC427752	AMC427738	\$165.00
CF 16	AMC427753	AMC427738	\$165.00
CF 17	AMC427754	AMC427738	\$165.00
CF 18	AMC427755	AMC427738	\$165.00
CF 19	AMC427756	AMC427738	\$165.00
CF 20	AMC427757	AMC427738	\$165.00
CF 21	AMC427758	AMC427738	\$165.00
CF 22	AMC427759	AMC427738	\$165.00
CF 23	AMC427760	AMC427738	\$165.00
CF 24	AMC427761	AMC427738	\$165.00
CF 25	AMC427762	AMC427738	\$165.00

NO WARRANTY IS MADE BY BLM FOR USE OF THE DATA FOR PURPOSES NOT INTENDED BY BLM

**DEPARTMENT OF THE INTERIOR  
BUREAU OF LAND MANAGEMENT  
MINING CLAIMS**

Run Date/Time: 9/24/2020

**MC Maintenance Fees Paid Through the BLM Pay Portal  
(by Date Paid)**

Page 19 Of 21

CF 26	AMC427763	AMC427738	\$165.00
CF 27	AMC427764	AMC427738	\$165.00
CF 28	AMC427765	AMC427738	\$165.00
CF 29	AMC427766	AMC427738	\$165.00
CF 30	AMC427767	AMC427738	\$165.00
CF 31	AMC427768	AMC427738	\$165.00
CF 32	AMC427769	AMC427738	\$165.00
CF 33	AMC427770	AMC427738	\$165.00
CF 34	AMC427771	AMC427738	\$165.00
CF 35	AMC427772	AMC427738	\$165.00
CF 36	AMC427773	AMC427738	\$165.00
CF 37	AMC427774	AMC427738	\$165.00
CF 38	AMC427775	AMC427738	\$165.00
CF 39	AMC427776	AMC427738	\$165.00
CF 40	AMC427777	AMC427738	\$165.00
CF 41	AMC427778	AMC427738	\$165.00
CF 42	AMC427779	AMC427738	\$165.00
CF 43	AMC427780	AMC427738	\$165.00
CF 44	AMC427781	AMC427738	\$165.00
CF 45	AMC427782	AMC427738	\$165.00
CF 46	AMC427783	AMC427738	\$165.00
SLB 1	AMC452567	AMC452567	\$165.00
SLB 2	AMC452568	AMC452567	\$165.00
SLB 3	AMC452569	AMC452567	\$165.00
SLB 4	AMC452570	AMC452567	\$165.00
SLB 5	AMC452571	AMC452567	\$165.00
SLB 6	AMC452572	AMC452567	\$165.00
SLB 7	AMC452573	AMC452567	\$165.00
SLB 8	AMC452574	AMC452567	\$165.00
SLB 9	AMC452575	AMC452567	\$165.00
SLB 10	AMC452576	AMC452567	\$165.00
SLB 11	AMC452577	AMC452567	\$165.00
SLB 12	AMC452578	AMC452567	\$165.00
SLB 13	AMC452579	AMC452567	\$165.00
SLB 14	AMC452580	AMC452567	\$165.00

NO WARRANTY IS MADE BY BLM FOR USE OF THE DATA FOR PURPOSES NOT INTENDED BY BLM

**DEPARTMENT OF THE INTERIOR  
BUREAU OF LAND MANAGEMENT  
MINING CLAIMS**

Run Date/Time: 9/24/2020

**MC Maintenance Fees Paid Through the BLM Pay Portal  
(by Date Paid)**

Page 20 Of 21

SLB 15	AMC452581	AMC452567	\$165.00
SLB 16	AMC452582	AMC452567	\$165.00
SLB 17	AMC452583	AMC452567	\$165.00
SLB 18	AMC452584	AMC452567	\$165.00
SLB 19	AMC452585	AMC452567	\$165.00
SLB 20	AMC452586	AMC452567	\$165.00
SLB 21	AMC452587	AMC452567	\$165.00
SLB 22	AMC452588	AMC452567	\$165.00
SLB 23	AMC452589	AMC452567	\$165.00
SLB 24	AMC452590	AMC452567	\$165.00
SLB 25	AMC452591	AMC452567	\$165.00
SLB 26	AMC452592	AMC452567	\$165.00
SLB 138	AMC452593	AMC452567	\$165.00
SLB 139	AMC452594	AMC452567	\$165.00
SLB 140	AMC452595	AMC452567	\$165.00
SLB 141	AMC452596	AMC452567	\$165.00
SLB 142	AMC452597	AMC452567	\$165.00
SLB 143	AMC452598	AMC452567	\$165.00
SLB 144	AMC452599	AMC452567	\$165.00
SLB 145	AMC452600	AMC452567	\$165.00
SLB 146	AMC452601	AMC452567	\$165.00
SLB 147	AMC452602	AMC452567	\$165.00
SLB 148	AMC452603	AMC452567	\$165.00
SLB 149	AMC452604	AMC452567	\$165.00
SLB 150	AMC452605	AMC452567	\$165.00
SLB 151	AMC452606	AMC452567	\$165.00
SLB 152	AMC452607	AMC452567	\$165.00
SLB 153	AMC452608	AMC452567	\$165.00
SLB 154	AMC452609	AMC452567	\$165.00
SLB 155	AMC452610	AMC452567	\$165.00
SLB 156	AMC452611	AMC452567	\$165.00
SLB 157	AMC452612	AMC452567	\$165.00
SLB 158	AMC452613	AMC452567	\$165.00
SLB 159	AMC452614	AMC452567	\$165.00
SLB 160	AMC452615	AMC452567	\$165.00

NO WARRANTY IS MADE BY BLM FOR USE OF THE DATA FOR PURPOSES NOT INTENDED BY BLM



DEPARTMENT OF THE INTERIOR  
BUREAU OF LAND MANAGEMENT  
MINING CLAIMS

Run Date/Time: 9/24/2020

MC Maintenance Fees Paid Through the BLM Pay Portal  
(by Date Paid)

Page 21 Of 21

SLB 161	AMC452616	AMC452567	\$165.00
SLB 162	AMC452617	AMC452567	\$165.00
SLB 163	AMC452618	AMC452567	\$165.00
SLB 164	AMC452619	AMC452567	\$165.00
SLB 165	AMC452620	AMC452567	\$165.00
SLB 166	AMC452621	AMC452567	\$165.00
SLB 167	AMC452622	AMC452567	\$165.00
SLB 168	AMC452623	AMC452567	\$165.00
SLB 169	AMC452624	AMC452567	\$165.00
SLB 170	AMC452625	AMC452567	\$165.00
SLB 171	AMC452626	AMC452567	\$165.00
SLB 172	AMC452627	AMC452567	\$165.00
SLB 173	AMC452628	AMC452567	\$165.00
SLB 174	AMC452629	AMC452567	\$165.00
SLB 175	AMC452630	AMC452567	\$165.00
SLB 176	AMC452631	AMC452567	\$165.00
SLB 177	AMC452632	AMC452567	\$165.00
SLB 178	AMC452633	AMC452567	\$165.00
SLB 179	AMC452634	AMC452567	\$165.00
SLB 180	AMC452635	AMC452567	\$165.00
SLB 181	AMC452636	AMC452567	\$165.00
SLB 182	AMC452637	AMC452567	\$165.00

**United States Department of the Interior**  
**Bureau of Land Management**  
 BUSINESS & SUPPORT SVCS DIV  
 ONE N CENTRAL AVE SUITE 800  
 PHOENIX, AZ 85004 -4427  
 Phone: 602-417-9200

Receipt

No: 4770955

<b>Transaction #:</b> 4897769	
<b>Date of Transaction:</b> 07/28/2020	
<b>CUSTOMER:</b>	
BRONC CREEK EXPLORATION NOT APPLICABLE DENVER,CO 80225 US	

LINE #	QTY	DESCRIPTION	REMARKS	UNIT PRICE	TOTAL
1	1.00	LOCATABLE MINERALS / MINING CLAIMS- NOT NEW-UNADJUD,ONE AUTH NO. ONLY / MINING CLAIM MONEY RECEIVED CASES: AMC426866/\$36795.00		- n/a -	36795.00
<b>TOTAL:</b>					<b>\$36,795.00</b>

PAYMENT INFORMATION			
1	AMOUNT:	36795.00	POSTMARKED: N/A
	TYPE:	EFT	RECEIVED: 07/28/2020
	NAME:	BRONC CREEK EXPLORATION NOT APPLICABLE DENVER CO 80225 US	

<b>REMARKS</b>

This receipt was generated by the automated BLM Collections and Billing System and is a paper representation of a portion of the official electronic record contained therein.

**NO  
DOCUMENTS  
FOUND**

NO DOCUMENTS FOUND  
NO DOCUMENTS FOUND

**NOTICE!!**

**These documents have been scanned!**

**Do not place un-scanned documents beneath this notice!**

**Do not remove this notice from this file!**

GPO Jacket No. 560-102  
Print Order 61540  
Rise Business Services, LLC  
Job=AZ15 5/21/2019



Box Number= AZ15075



Claim Begin-End: AMC452567-AMC452637

**5 Miscellaneous**



AZ15075-20

AMC452444-AMC452831

**NO  
DOCUMENTS  
FOUND**

NO DOCUMENTS FOUND  
NO DOCUMENTS FOUND

**NOTICE!!**

**These documents have been scanned!**

**Do not place un-scanned documents beneath this notice!**

**Do not remove this notice from this file!**

GPO Jacket No. 560-102  
Print Order 61540  
Rise Business Services, LLC  
Job=AZ15 5/21/2019



Box Number= AZ15075



Claim Begin-End: AMC452567-AMC452637

**6 Location Notices-Amendments and Supporting Documents**



AZ15075-20

AMC452444-AMC452831

**MINING CLAIM STATUS REPORT**

Data Entered: 12/6/2018

MTP Checked By: \_\_\_\_\_  
GEO Checked By: \_\_\_\_\_

LEAD SERIAL NUMBER: AMC 452567 thru AMC 452637

**NUMBER OF CLAIMS & TYPE:**

71 LODE  
\_\_\_\_ PLACER  
\_\_\_\_ ASSOCIATION PLACER  
\_\_\_\_ MILL SITE  
\_\_\_\_ TUNNEL SITE

**CHARGES:**

Processing Fee @ \$20 = \$ 1,420  
Location Fee @ \$37 = \$ 2,627  
Maintenance Fee @ \$155 = \$ 11,005  
Add'l Maint Fee for Assoc Placer = \$ \_\_\_\_\_  
**SUBTOTAL** \$ \_\_\_\_\_  
Other Fees \$ \_\_\_\_\_  
Other Fees \$ \_\_\_\_\_  
**TOTAL** \$ 15,052

**TOTAL ACREAGE:** \_\_\_\_\_ Per Claim  
(Placer Only)

**NUMBER OF LOCATORS:** \_\_\_\_\_

**DOCUMENTS RECEIVED VIA:** Over-the-Counter [ ] Mail [  ] **TIMELY FILED:** Yes [  ] No [ ]

**LEGAL DESCRIPTION:**  
T 2N R 14E SEC 25, 26, 35, 36  
T 2W R 15E SEC 30, 31, 36  
T \_\_\_\_\_ R \_\_\_\_\_ SEC \_\_\_\_\_  
T \_\_\_\_\_ R \_\_\_\_\_ SEC \_\_\_\_\_  
T \_\_\_\_\_ R \_\_\_\_\_ SEC \_\_\_\_\_

BLM [ ] FOREST SERVICE [ ] SUBJ TO PL 359: Yes [ ] No [ ]  
WILDERNESS AREA [ ]

**SPLIT ESTATE:** N/A [ ] SX [ ] PX [ ] OTHER [ ]  
SRHA [ ] Was proper Notice filed if located on SHRA Land? Yes [ ] No [ ]

**RECONVEYED MINERALS ON BLM LAND REQUIRE OPENING ORDER FROM 1944 TO 1993:**  
Open to Entry On \_\_\_\_\_ N/A [ ]

**COMMENTS/STATUS:** VOID [ ] PARTIALLY VOID [ ] PVT MINERALS [ ] WITHDRAWN LANDS [ ]  
OTHER [ ]

~~None of the above~~

[ ] Claimant acknowledges that portions of the following claim(s) site(s) may be void or voidable.

Printed Name of Claimant \_\_\_\_\_ Signature of Claimant \_\_\_\_\_

\*\*\*\*\*FINAL ADJUDICATION\*\*\*\*\*

DATE \_\_\_\_\_ INITIALS \_\_\_\_\_

AMC 452567



Bronco Creek Exploration Inc.  
1815 East Winsett Street  
Tucson, Arizona 85719-6547

Tel: (520) 624-4153  
Fax: (520) 624-4192  
www.broncocreek.com

November 27, 2018

Bureau of Land Management  
One North Central Avenue, Suite 800  
Phoenix, AZ 85004-4427  
(602) 417-9200

**Re: Location Notice Recordation**

Please find the following documents enclosed on behalf of the claimant Bronco Creek Exploration, Inc., whose address is 1815 E. Winsett Street, Tucson, AZ 85719:

Federal unpatented lode mining claim new filing documents and payment:

- Location Notices and location maps for the recordation of 71 unpatented lode mining claims (SLB 1-26, 138-182) located October 17, 2019 in T 2N, R 14E and 15E in Gila County, Arizona.
- At your rate of \$212 per claim, I have calculated the fees to be \$15,052 and have enclosed check # 3573 for recording fees.

If there are any questions or problems, please contact me at (520) 624-4153, ccreel@broncocreek.com or at the address above. Thank you very much for your assistance.

Sincerely,

A handwritten signature in blue ink, appearing to read "C. Creel".

Chris Creel  
Land Manager

RECEIVED  
BLM AZ STATE OFFICE  
2018 NOV 29 P 2:42  
PHOENIX, ARIZONA



When recorded, return to:

Bronco Creek Exploration, Inc.  
1815 E. Winsett St.  
Tucson, AZ 85719

### LOCATION NOTICE FOR LODE MINING CLAIM

NOTICE IS HEREBY GIVEN that the **SLB 1**  
lode mining claim has been located by:  
**Bronco Creek Exploration, Inc.**  
**1815 E. Winsett St., Tucson, Arizona 85719.**

RECEIVED  
BLM AZ STATE OFFICE  
2018 NOV 29 P 2:43  
PHOENIX, ARIZONA

AMC452567

The general course of this claim is **north - south** and it is situated in **Gila** County, Arizona. This claim is **600** feet in width and **1,500** feet in length. This claim runs from the location monument on which this location notice is posted approximately **1,480** feet in a **north** direction to the **north** end line and **20** feet in a **south** direction to the **south** end line. This claim is marked by six monuments, one at each corner and one at the center of each end line of the claim.

The location monument on which this notice is posted is situated within Section **36**, Township **2N**, Range **14E**, Gila Salt River Base and Meridian, Arizona and this claim encompasses portions of the following quarter section (s), section (s), Township (s) and Range (s):  
**NE ¼ Sec. 36, T2N, R14E,**  
Gila Salt River Base and Meridian, Arizona.

The locality of this claim with reference to some natural object or permanent monument and additional information (if any) concerning its locality are as follows: The northeast corner of the claim is approximately:  
**10,824** feet south and **12,358** feet west of the northeast section marker of Section 20, T2N, R15E.

DATED AND POSTED on the ground this 17 day of October, 2018.

LOCATOR (s) J.D. Mizer J.D. Mizer  
Agent for: Bronco Creek Exploration, Inc.



When recorded, return to:

Bronco Creek Exploration, Inc.  
1815 E. Winsett St.  
Tucson, AZ 85719

RECEIVED  
BLM AZ STATE OFFICE  
2018 NOV 29 P 2:43  
PHOENIX, ARIZONA

### LOCATION NOTICE FOR LODE MINING CLAIM

NOTICE IS HEREBY GIVEN that the **SLB 2**  
lode mining claim has been located by:  
**Bronco Creek Exploration, Inc.**  
**1815 E. Winsett St., Tucson, Arizona 85719.**

The general course of this claim is **north - south** and it is situated in **Gila** County, Arizona. This claim is **600** feet in width and **1,500** feet in length. This claim runs from the location monument on which this location notice is posted approximately **1,480** feet in a **north** direction to the **north** end line and **20** feet in a **south** direction to the **south** end line. This claim is marked by six monuments, one at each corner and one at the center of each end line of the claim.

The location monument on which this notice is posted is situated within Section **36**, Township **2N**, Range **14E**, Gila Salt River Base and Meridian, Arizona and this claim encompasses portions of the following quarter section (s), section (s), Township (s) and Range (s):  
**NE ¼, NW ¼ Sec. 36, T2N, R14E,**  
Gila Salt River Base and Meridian, Arizona.

The locality of this claim with reference to some natural object or permanent monument and additional information (if any) concerning its locality are as follows: The northeast corner of the claim is approximately:  
**10,824** feet south and **12,958** feet west of the northeast section marker of Section 20, T2N, R15E.

DATED AND POSTED on the ground this 17 day of October, 2018.

LOCATOR (s) J.D. Mizer J.D. Mizer  
Agent for: Bronco Creek Exploration, Inc.

AMC452568

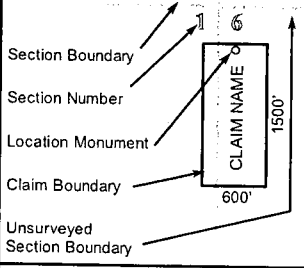
# Lode Mining Claim Map

## Map of the SLB 2 Lode Claim

Map prepared from an actual field survey of said Lode Claim and attached to and hereby made a part of the Location Notice

1. Name and address of Locator of Claim: Bronco Creek Exploration Inc., 1815 E Winsett St., Tucson, AZ 85719
2. The Lode Mining Claim is located in section(s) 36, T 2N, R 14E, Gila and Salt River Base and Meridian, Gila County, Arizona.
3. The corner, center-line, and location monuments are made up of 2" x 2" x 5' wooden posts marked with metal tags.
4. Each claim is 1500' long and 600' wide unless otherwise indicated.
5. All claims are tied to the surveyed northeast corner of Section 20, Township 2N, Range 15E, Gila and Salt River Base and Meridian. The northeast corner of Lode Claim SLB 1 lies approximately 10,824' south and 12,358' west of said monument.

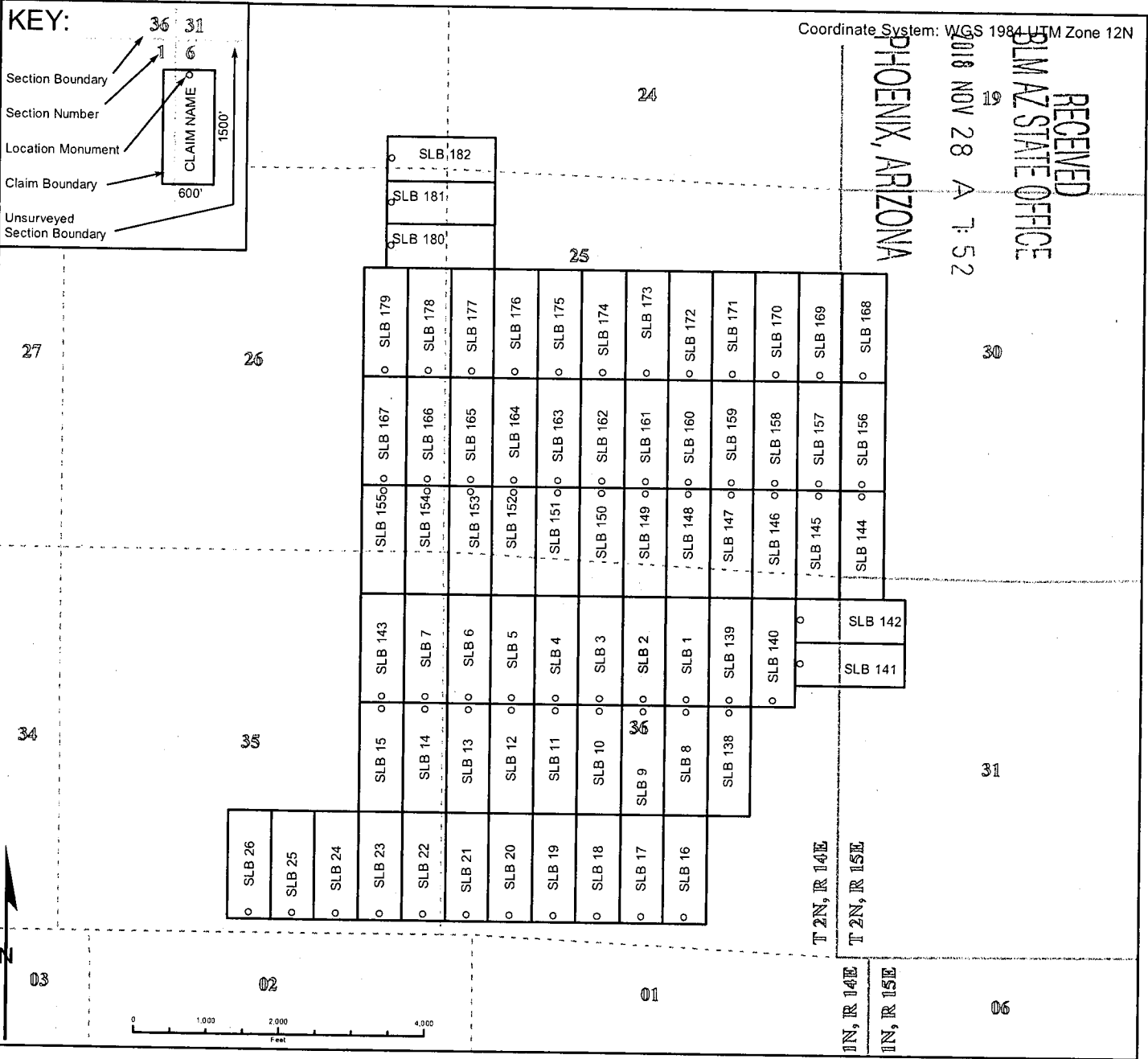
**KEY:**



Coordinate System: WGS 1984 UTM Zone 12N

PHOENIX, ARIZONA

RECEIVED  
BIM AZ STATE OFFICE  
NOV 28 A 7:52



When recorded, return to:

Bronco Creek Exploration, Inc.  
1815 E. Winsett St.  
Tucson, AZ 85719

RECEIVED  
BLM AZ STATE OFFICE  
2018 NOV 29 P 2:43  
PHOENIX, ARIZONA

AMC452569

### LOCATION NOTICE FOR LODE MINING CLAIM

NOTICE IS HEREBY GIVEN that the **SLB 3**  
lode mining claim has been located by:  
**Bronco Creek Exploration, Inc.**  
**1815 E. Winsett St., Tucson, Arizona 85719.**

The general course of this claim is **north - south** and it is situated in **Gila** County, Arizona. This claim is **600** feet in width and **1,500** feet in length. This claim runs from the location monument on which this location notice is posted approximately **1,480** feet in a **north** direction to the **north** end line and **20** feet in a **south** direction to the **south** end line. This claim is marked by six monuments, one at each corner and one at the center of each end line of the claim.

The location monument on which this notice is posted is situated within Section **36**, Township **2N**, Range **14E**, Gila Salt River Base and Meridian, Arizona and this claim encompasses portions of the following quarter section (s), section (s), Township (s) and Range (s):  
**NW ¼ Sec. 36, T2N, R14E,**  
Gila Salt River Base and Meridian, Arizona.

The locality of this claim with reference to some natural object or permanent monument and additional information (if any) concerning its locality are as follows: The northeast corner of the claim is approximately:  
**10,824** feet south and **13,558** feet west of the northeast section marker of Section 20, T2N, R15E.

DATED AND POSTED on the ground this 17 day of October, 2018.

LOCATOR (s) J.D. Mizer J.D. Mizer  
Agent for: Bronco Creek Exploration, Inc.

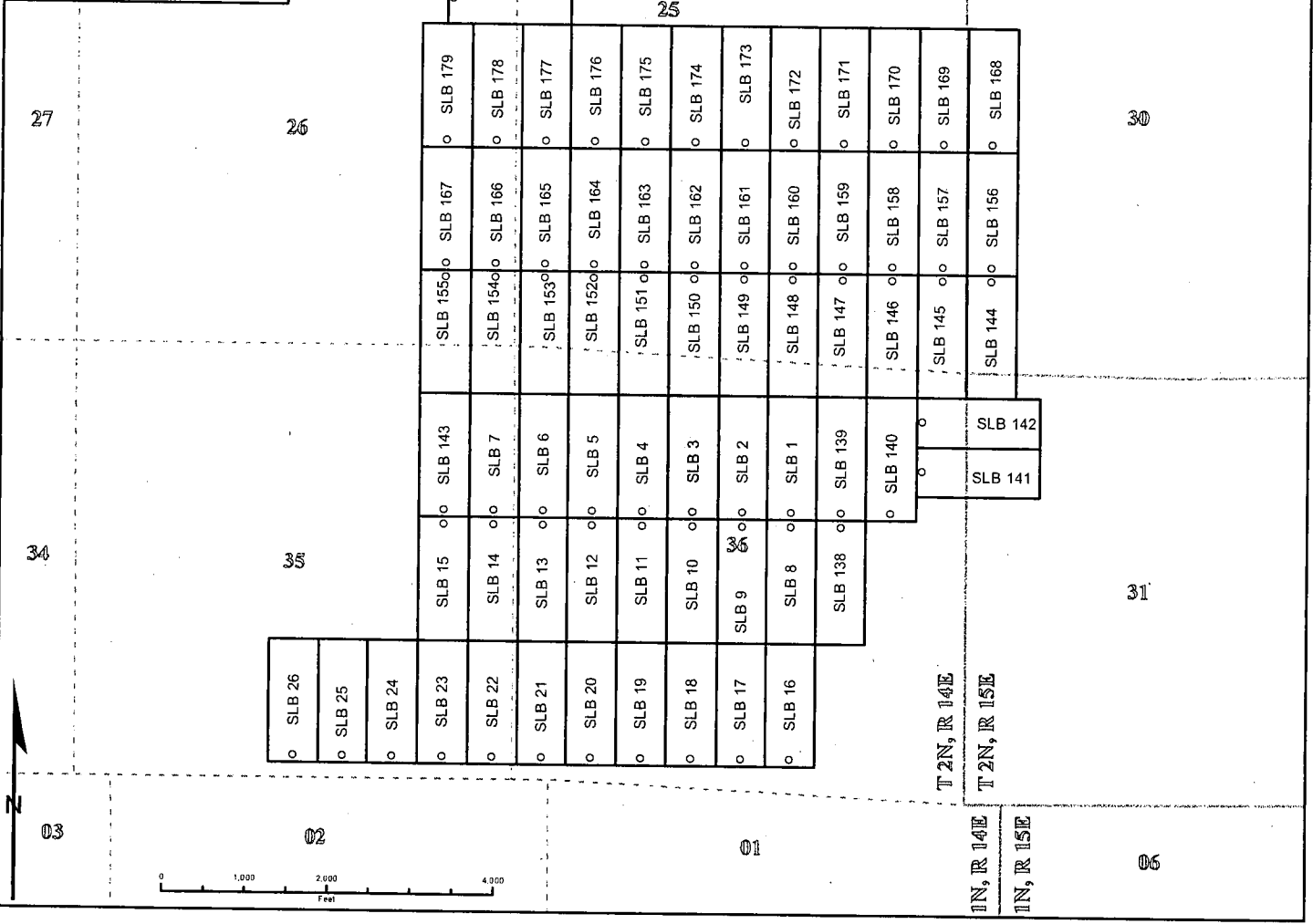
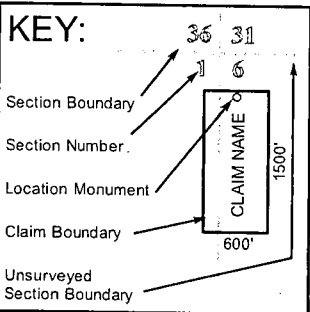
# Lode Mining Claim Map

## Map of the SLB 3 Lode Claim

Map prepared from an actual field survey of said Lode Claim and attached to and hereby made a part of the Location Notice

1. Name and address of Locator of Claim: Bronco Creek Exploration Inc., 1815 E Winsett St., Tucson, AZ 85719
2. The Lode Mining Claim is located in section(s) 36, T 2N, R 14E, Gila and Salt River Base and Meridian, Gila County, Arizona.
3. The corner, center-line, and location monuments are made up of 2" x 2" x 5' wooden posts marked with metal tags.
4. Each claim is 1500' long and 600' wide unless otherwise indicated.
5. All claims are tied to the surveyed northeast corner of Section 20, Township 2N, Range 15E, Gila and Salt River Base and Meridian. The northeast corner of Lode Claim SLB 1 lies approximately 10,824' south and 12,358' west of said monument.

Coordinate System: WGS 1984 UTM Zone 12N  
 RECEIVED  
 BLAZ STATE OFFICE  
 2018 NOV 28 A 7:52  
 PHOENIX, ARIZONA



When recorded, return to:

Bronco Creek Exploration, Inc.  
1815 E. Winsett St.  
Tucson, AZ 85719

### LOCATION NOTICE FOR LODE MINING CLAIM

NOTICE IS HEREBY GIVEN that the **SLB 4**  
lode mining claim has been located by:  
**Bronco Creek Exploration, Inc.**  
**1815 E. Winsett St., Tucson, Arizona 85719.**

The general course of this claim is **north - south** and it is situated in **Gila** County, Arizona. This claim is **600** feet in width and **1,500** feet in length. This claim runs from the location monument on which this location notice is posted approximately **1,480** feet in a **north** direction to the **north** end line and **20** feet in a **south** direction to the **south** end line. This claim is marked by six monuments, one at each corner and one at the center of each end line of the claim.

The location monument on which this notice is posted is situated within Section **36**, Township **2N**, Range **14E**, Gila Salt River Base and Meridian, Arizona and this claim encompasses portions of the following quarter section (s), section (s), Township (s) and Range (s):  
**NW ¼ Sec. 36, T2N, R14E,**  
Gila Salt River Base and Meridian, Arizona.

The locality of this claim with reference to some natural object or permanent monument and additional information (if any) concerning its locality are as follows: The northeast corner of the claim is approximately:  
**10,824** feet south and **14,158** feet west of the northeast section marker of Section 20, T2N, R15E.

DATED AND POSTED on the ground this 17 day of October, 2018.

LOCATOR (s) J.D. Mizer J.D. Mizer  
Agent for Bronco Creek Exploration, Inc.

PHOENIX, ARIZONA

2018 NOV 29 P 2:43

RECEIVED  
BLM AZ STATE OFFICE

AMC452570

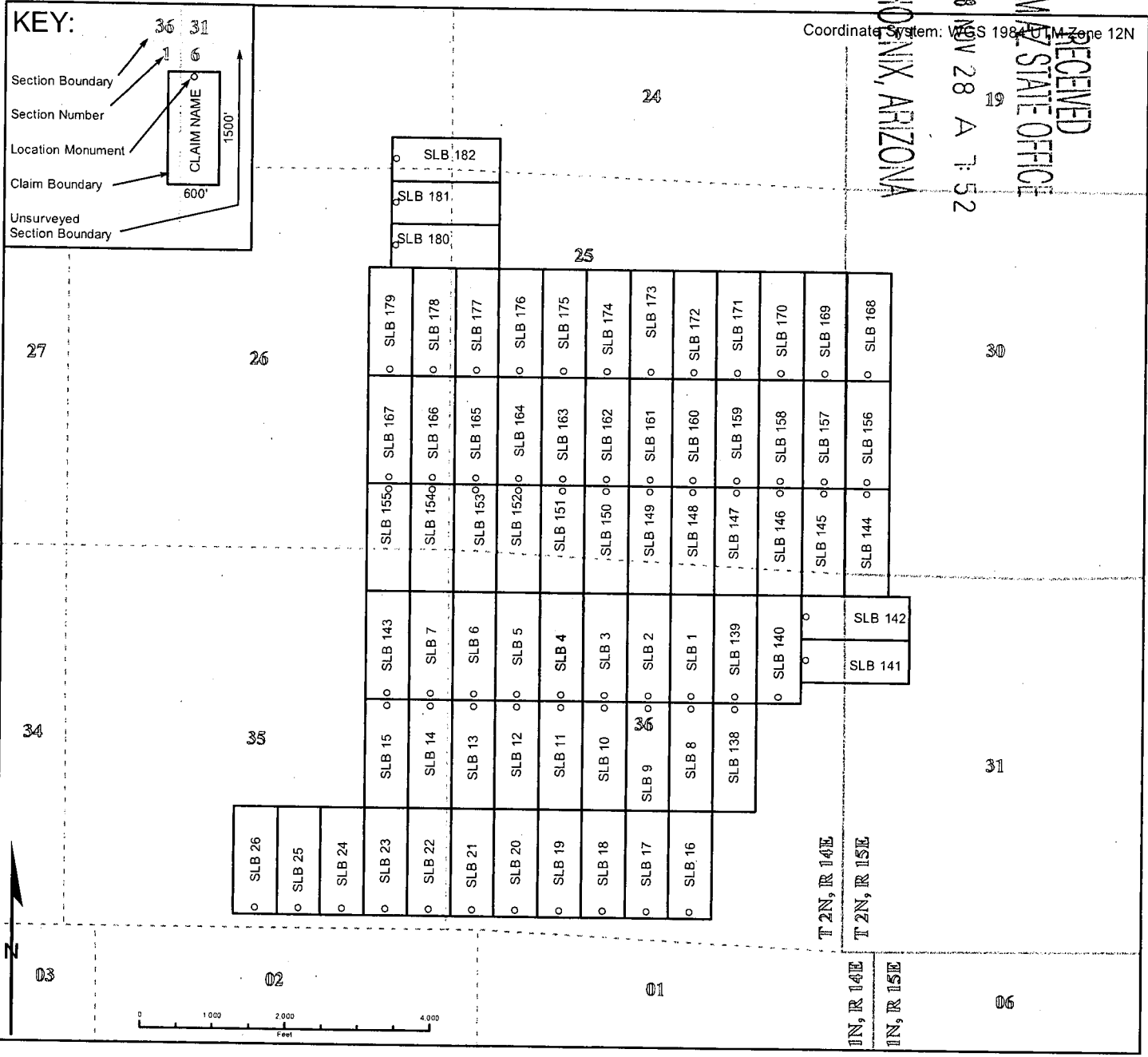
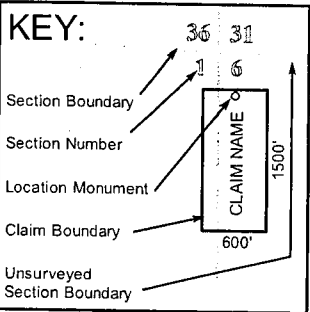
# Lode Mining Claim Map

## Map of the SLB 4 Lode Claim

Map prepared from an actual field survey of said Lode Claim and attached to and hereby made a part of the Location Notice

1. Name and address of Locator of Claim: Bronco Creek Exploration Inc., 1815 E Winsett St., Tucson, AZ 85719
2. The Lode Mining Claim is located in section(s) 36, T 2N, R 14E, Gila and Salt River Base and Meridian, Gila County, Arizona.
3. The corner, center-line, and location monuments are made up of 2" x 2" x 5' wooden posts marked with metal tags.
4. Each claim is 1500' long and 600' wide unless otherwise indicated.
5. All claims are tied to the surveyed northeast corner of Section 20, Township 2N, Range 15E, Gila and Salt River Base and Meridian. The northeast corner of Lode Claim SLB 1 lies approximately 10,824' south and 12,358' west of said monument.

RECEIVED  
 BLM/STATE OFFICE  
 NOV 28 A 7:52  
 PHOENIX, ARIZONA  
 Coordinate System: NAD 83, UTM Zone 12N





When recorded, return to:

Bronco Creek Exploration, Inc.  
1815 E. Winsett St.  
Tucson, AZ 85719

RECEIVED  
BLM AZ STATE OFFICE  
2018 NOV 29 P 2:43  
PHOENIX, ARIZONA

AMC4525711

### LOCATION NOTICE FOR LODE MINING CLAIM

NOTICE IS HEREBY GIVEN that the **SLB 5**  
lode mining claim has been located by:  
**Bronco Creek Exploration, Inc.**  
**1815 E. Winsett St., Tucson, Arizona 85719.**

The general course of this claim is **north - south** and it is situated in **Gila County, Arizona**. This claim is **600** feet in width and **1,500** feet in length. This claim runs from the location monument on which this location notice is posted approximately **1,480** feet in a **north** direction to the **north** end line and **20** feet in a **south** direction to the **south** end line. This claim is marked by six monuments, one at each corner and one at the center of each end line of the claim.

The location monument on which this notice is posted is situated within Section **36**, Township **2N**, Range **14E**, Gila Salt River Base and Meridian, Arizona and this claim encompasses portions of the following quarter section (s), section (s), Township (s) and Range (s):  
**NW ¼ Sec. 36, T2N, R14E,**  
Gila Salt River Base and Meridian, Arizona.

The locality of this claim with reference to some natural object or permanent monument and additional information (if any) concerning its locality are as follows: The northeast corner of the claim is approximately:  
**10,824** feet south and **14,758** feet west of the northeast section marker of Section 20, T2N, R15E.

DATED AND POSTED on the ground this 17 day of October, 2018.

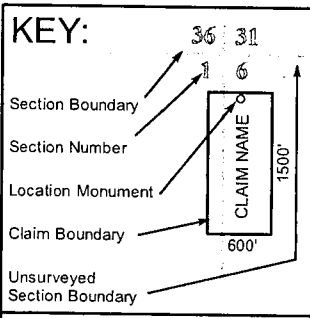
LOCATOR (s) J.D. Mizer J.D. Mizer  
Agent for: Bronco Creek Exploration, Inc.

# Lode Mining Claim Map

## Map of the SLB 5 Lode Claim

Map prepared from an actual field survey of said Lode Claim and attached to and hereby made a part of the Location Notice

1. Name and address of Locator of Claim: Bronco Creek Exploration Inc., 1815 E Winsett St., Tucson, AZ 85719
2. The Lode Mining Claim is located in section(s) 36, T 2N, R 14E, Gila and Salt River Base and Meridian, Gila County, Arizona.
3. The corner, center-line, and location monuments are made up of 2" x 2" x 5' wooden posts marked with metal tags.
4. Each claim is 1500' long and 600' wide unless otherwise indicated.
5. All claims are tied to the surveyed northeast corner of Section 20, Township 2N, Range 15E, Gila and Salt River Base and Meridian. The northeast corner of Lode Claim SLB 1 lies approximately 10,824' south and 12,358' west of said monument.

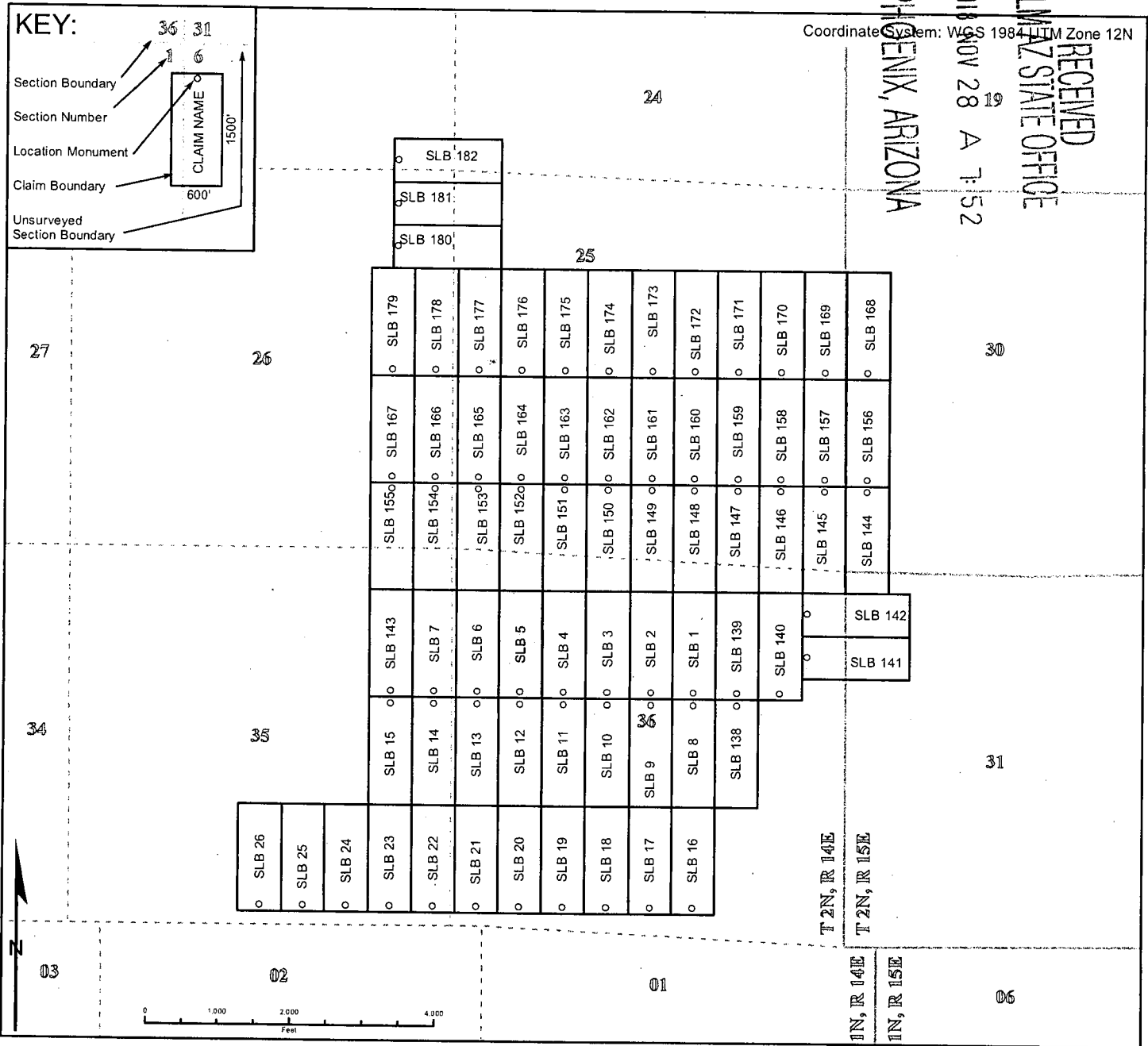


Coordinate System: WGS 1984 NAD 83 Zone 12N

PHOENIX, ARIZONA

2018 NOV 28 19 A 7:52

RECEIVED  
BLM AZ STATE OFFICE



When recorded, return to:

Bronco Creek Exploration, Inc.  
1815 E. Winsett St.  
Tucson, AZ 85719

RECEIVED  
BLM AZ STATE OFFICE  
2018 NOV 29 P 2:43  
PHOENIX, ARIZONA

### LOCATION NOTICE FOR LODE MINING CLAIM

NOTICE IS HEREBY GIVEN that the **SLB 6**  
lode mining claim has been located by:  
**Bronco Creek Exploration, Inc.**  
**1815 E. Winsett St., Tucson, Arizona 85719.**

The general course of this claim is **north - south** and it is situated in **Gila** County, Arizona. This claim is **600** feet in width and **1,500** feet in length. This claim runs from the location monument on which this location notice is posted approximately **1,480** feet in a **north** direction to the **north** end line and **20** feet in a **south** direction to the **south** end line. This claim is marked by six monuments, one at each corner and one at the center of each end line of the claim.

The location monument on which this notice is posted is situated within Section **36**, Township **2N**, Range **14E**, Gila Salt River Base and Meridian, Arizona and this claim encompasses portions of the following quarter section (s), section (s), Township (s) and Range (s):  
**NW ¼ Sec. 36, T2N, R14E,**  
Gila Salt River Base and Meridian, Arizona.

The locality of this claim with reference to some natural object or permanent monument and additional information (if any) concerning its locality are as follows: The northeast corner of the claim is approximately:  
**10,824** feet south and **15,358** feet west of the northeast section marker of Section 20, T2N, R15E.

DATED AND POSTED on the ground this 17 day of October, 2018.

LOCATOR (s) J.D. Mizer J.D. Mizer  
Agent for: Bronco Creek Exploration, Inc.

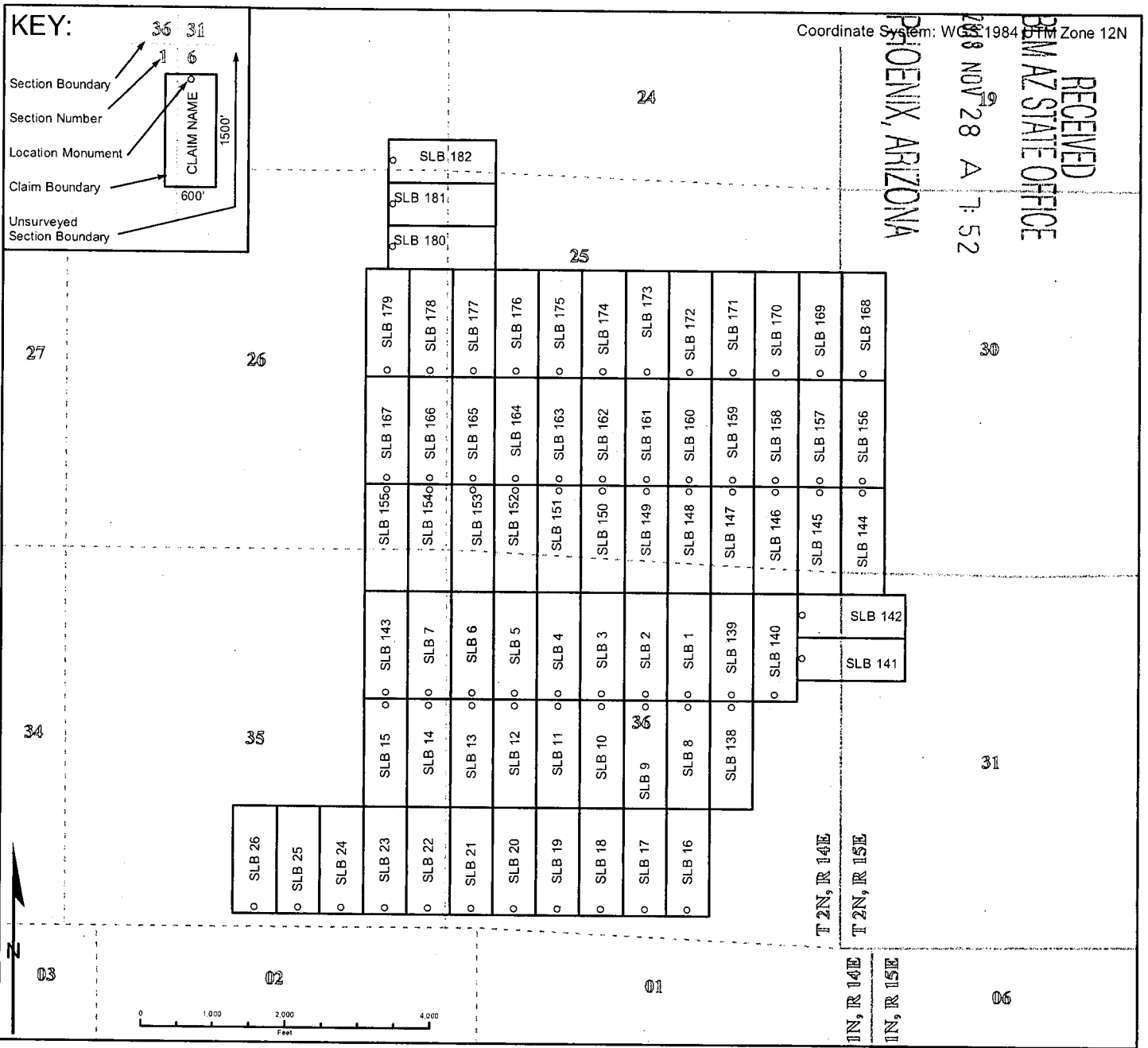
AMC452572

# Lode Mining Claim Map

## Map of the SLB 6 Lode Claim

Map prepared from an actual field survey of said Lode Claim and attached to and hereby made a part of the Location Notice

1. Name and address of Locator of Claim: Bronco Creek Exploration Inc., 1815 E Winsett St., Tucson, AZ 85719
2. The Lode Mining Claim is located in section(s) 36, T 2N, R 14E, Gila and Salt River Base and Meridian, Gila County, Arizona.
3. The corner, center-line, and location monuments are made up of 2" x 2" x 5' wooden posts marked with metal tags.
4. Each claim is 1500' long and 600' wide unless otherwise indicated.
5. All claims are tied to the surveyed northeast corner of Section 20, Township 2N, Range 15E, Gila and Salt River Base and Meridian. The northeast corner of Lode Claim SLB 1 lies approximately 10,824' south and 12,358' west of said monument.



When recorded, return to:

Bronco Creek Exploration, Inc.  
1815 E. Winsett St.  
Tucson, AZ 85719

RECEIVED  
BLM AZ STATE OFFICE  
2018 NOV 29 P 2:43  
PHOENIX, ARIZONA

AMC452573

### LOCATION NOTICE FOR LODE MINING CLAIM

NOTICE IS HEREBY GIVEN that the **SLB 7**  
lode mining claim has been located by:  
**Bronco Creek Exploration, Inc.**  
**1815 E. Winsett St., Tucson, Arizona 85719.**

The general course of this claim is **north - south** and it is situated in **Gila** County, Arizona. This claim is **600** feet in width and **1,500** feet in length. This claim runs from the location monument on which this location notice is posted approximately **1,480** feet in a **north** direction to the **north** end line and **20** feet in a **south** direction to the **south** end line. This claim is marked by six monuments, one at each corner and one at the center of each end line of the claim.

The location monument on which this notice is posted is situated within Section **35**, Township **2N**, Range **14E**, Gila Salt River Base and Meridian, Arizona and this claim encompasses portions of the following quarter section (s), section (s), Township (s) and Range (s):  
**NE ¼ Sec. 35, NW ¼ Sec. 36, T2N, R14E,**  
Gila Salt River Base and Meridian, Arizona.

The locality of this claim with reference to some natural object or permanent monument and additional information (if any) concerning its locality are as follows: The northeast corner of the claim is approximately:  
**10,824** feet south and **15,958** feet west of the northeast section marker of Section 20, T2N, R15E.

DATED AND POSTED on the ground this 17 day of October, 2018.

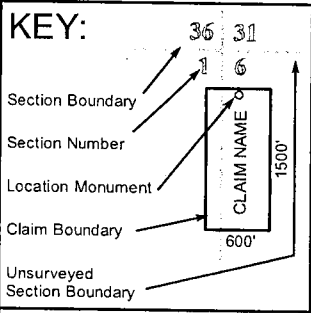
LOCATOR (s) J.D. Mizer J.D. Mizer  
Agent for: Bronco Creek Exploration, Inc.

# Lode Mining Claim Map

## Map of the SLB 7 Lode Claim

Map prepared from an actual field survey of said Lode Claim and attached to and hereby made a part of the Location Notice

1. Name and address of Locator of Claim: Bronco Creek Exploration Inc., 1815 E Winsett St., Tucson, AZ 85719
2. The Lode Mining Claim is located in section(s) 35,36, T 2N, R 14E, Gila and Salt River Base and Meridian, Gila County, Arizona.
3. The corner, center-line, and location monuments are made up of 2" x 2" x 5' wooden posts marked with metal tags.
4. Each claim is 1500' long and 600' wide unless otherwise indicated.
5. All claims are tied to the surveyed northeast corner of Section 20, Township 2N, Range 15E, Gila and Salt River Base and Meridian. The northeast corner of Lode Claim SLB 1 lies approximately 10,824' south and 12,358' west of said monument.

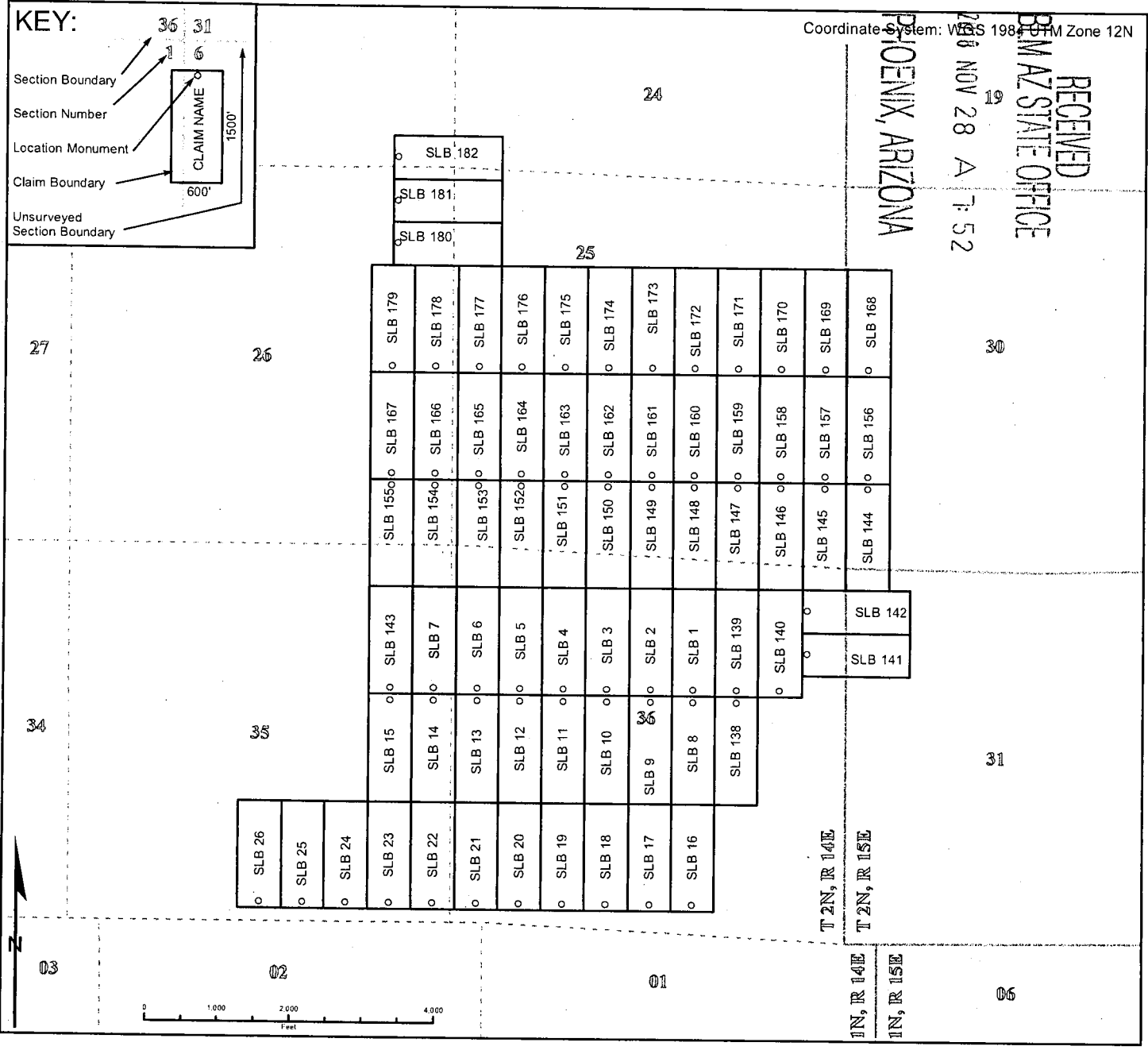


Coordinate System: WGS 1984 UTM Zone 12N

PHOENIX, ARIZONA

NOV 28 A 7:52

RECEIVED  
BIAZ STATE OFFICE



When recorded, return to:

Bronco Creek Exploration, Inc.  
1815 E. Winsett St.  
Tucson, AZ 85719

### LOCATION NOTICE FOR LODE MINING CLAIM

NOTICE IS HEREBY GIVEN that the **SLB 8**  
lode mining claim has been located by:  
**Bronco Creek Exploration, Inc.**  
**1815 E. Winsett St., Tucson, Arizona 85719.**

RECEIVED  
BLM AZ STATE OFFICE  
2018 NOV 29 P 2:45  
PHOENIX, ARIZONA

AMC452574

The general course of this claim is **north - south** and it is situated in **Gila County, Arizona**. This claim is **600** feet in width and **1,500** feet in length. This claim runs from the location monument on which this location notice is posted approximately **1,480** feet in a **south** direction to the **south** end line and **20** feet in a **north** direction to the **north** end line. This claim is marked by six monuments, one at each corner and one at the center of each end line of the claim.

The location monument on which this notice is posted is situated within Section **36**, Township **2N**, Range **14E**, Gila Salt River Base and Meridian, Arizona and this claim encompasses portions of the following quarter section (s), section (s), Township (s) and Range (s):  
**NE ¼, SE ¼ Sec. 36, T2N, R14E,**  
Gila Salt River Base and Meridian, Arizona.

The locality of this claim with reference to some natural object or permanent monument and additional information (if any) concerning its locality are as follows: The northeast corner of the claim is approximately:  
**12,324** feet south and **12,358** feet west of the northeast section marker of Section 20, T2N, R15E.

DATED AND POSTED on the ground this 17 day of October, 2018.

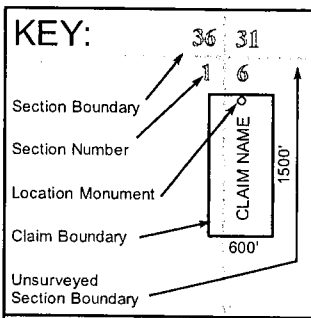
LOCATOR (s) J.D. Mizer J.D. Mizer  
Agent for Bronco Creek Exploration, Inc.

# Lode Mining Claim Map

## Map of the SLB 8 Lode Claim

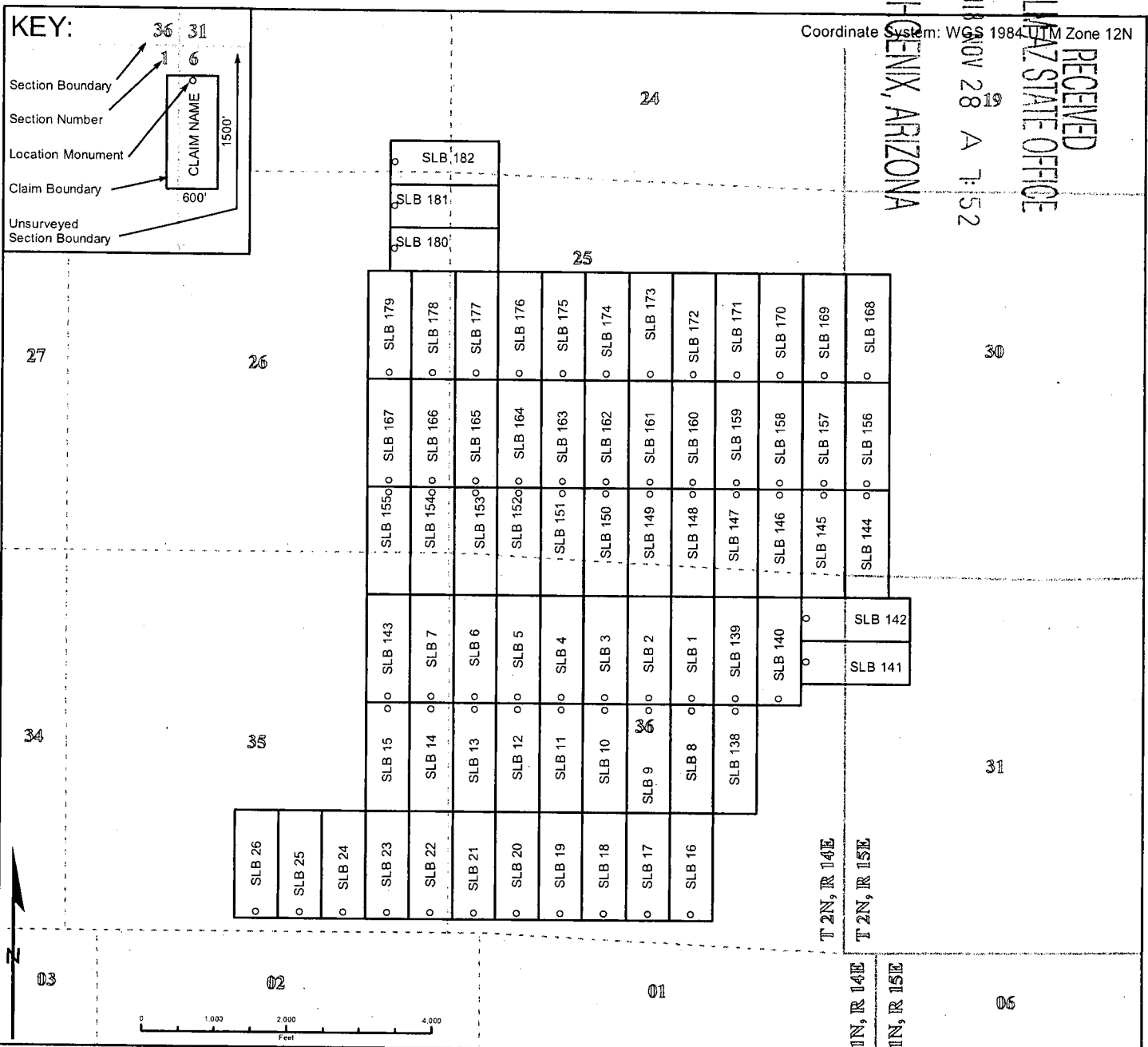
Map prepared from an actual field survey of said Lode Claim and attached to and hereby made a part of the Location Notice

1. Name and address of Locator of Claim: Bronco Creek Exploration Inc., 1815 E Winsett St., Tucson, AZ 85719
2. The Lode Mining Claim is located in section(s) 36, T 2N, R 14E, Gila and Salt River Base and Meridian, Gila County, Arizona.
3. The corner, center-line, and location monuments are made up of 2" x 2" x 5' wooden posts marked with metal tags.
4. Each claim is 1500' long and 600' wide unless otherwise indicated.
5. All claims are tied to the surveyed northeast corner of Section 20, Township 2N, Range 15E, Gila and Salt River Base and Meridian. The northeast corner of Lode Claim SLB 1 lies approximately 10,824' south and 12,358' west of said monument.



Coordinate System: WGS 1984 UTM Zone 12N

RECEIVED  
 BLAZ STATE OFFICE  
 2018 NOV 28 11:52  
 PHOENIX, ARIZONA





When recorded, return to:

Bronco Creek Exploration, Inc.  
1815 E. Winsett St.  
Tucson, AZ 85719

**LOCATION NOTICE FOR  
LODE MINING CLAIM**

NOTICE IS HEREBY GIVEN that the **SLB 9**  
lode mining claim has been located by:  
**Bronco Creek Exploration, Inc.**  
**1815 E. Winsett St., Tucson, Arizona 85719.**

The general course of this claim is **north - south** and it is situated in **Gila** County, Arizona. This claim is **600** feet in width and **1,500** feet in length. This claim runs from the location monument on which this location notice is posted approximately **1,480** feet in a **south** direction to the **south** end line and **20** feet in a **north** direction to the **north** end line. This claim is marked by six monuments, one at each corner and one at the center of each end line of the claim.

The location monument on which this notice is posted is situated within Section **36**, Township **2N**, Range **14E**, Gila Salt River Base and Meridian, Arizona and this claim encompasses portions of the following quarter section (s), section (s), Township (s) and Range (s):  
**NE ¼, SE ¼, NW ¼ and SW ¼ Sec. 36, T2N, R14E,**  
Gila Salt River Base and Meridian, Arizona.

The locality of this claim with reference to some natural object or permanent monument and additional information (if any) concerning its locality are as follows: The northeast corner of the claim is approximately:  
**12,324** feet south and **12,958** feet west of the northeast section marker of Section 20, T2N, R15E.

DATED AND POSTED on the ground this 17 day of October, 2018.

LOCATOR (s) J.D. Mizer J.D. Mizer  
Agent for: Bronco Creek Exploration, Inc.

RECEIVED  
BLM AZ STATE OFFICE  
2018 NOV 29 P 2:44  
PHOENIX, ARIZONA

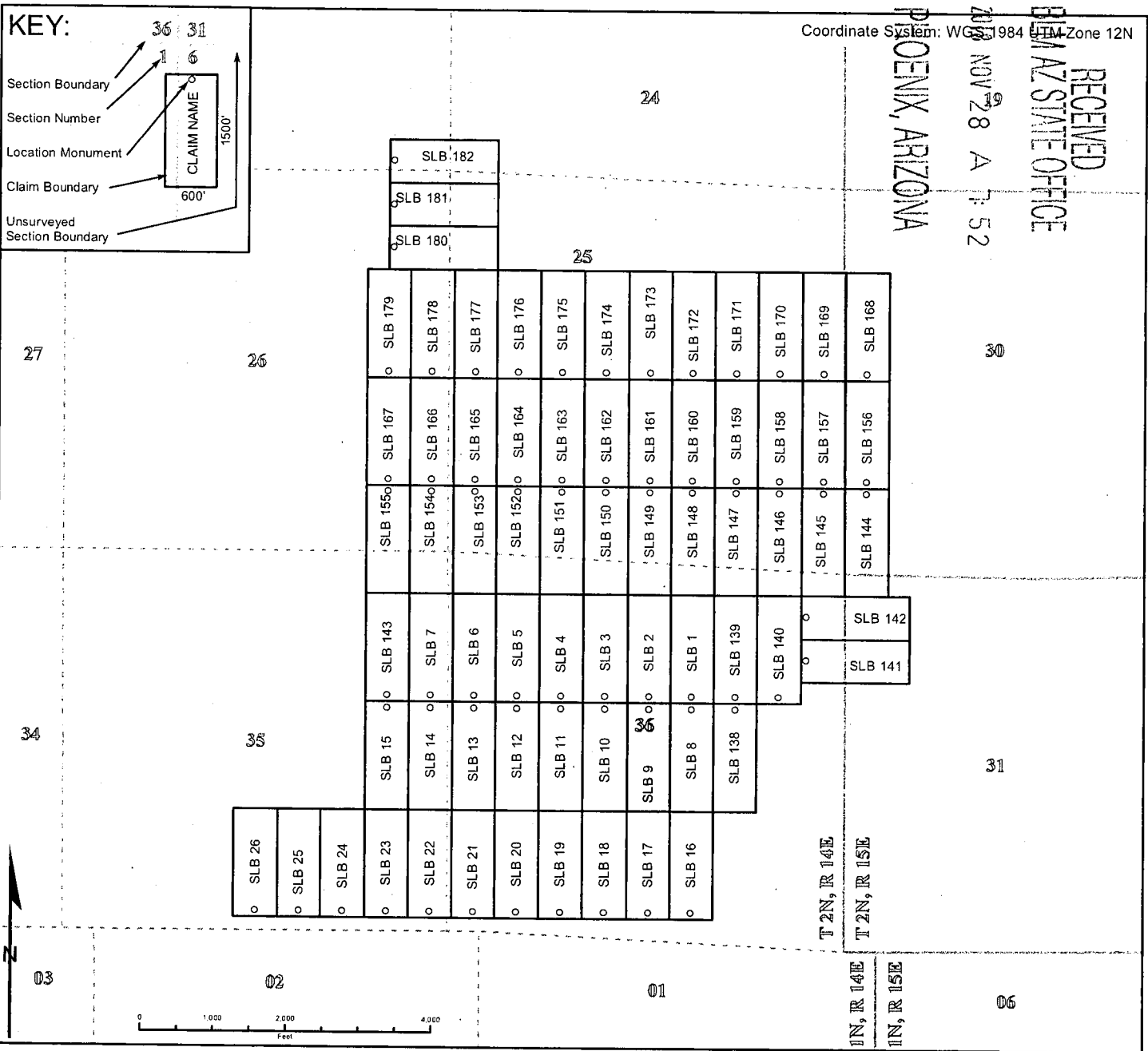
AMC452575

# Lode Mining Claim Map

## Map of the SLB 9 Lode Claim

Map prepared from an actual field survey of said Lode Claim and attached to and hereby made a part of the Location Notice

1. Name and address of Locator of Claim: Bronco Creek Exploration Inc., 1815 E Winsett St., Tucson, AZ 85719
2. The Lode Mining Claim is located in section(s) 36, T 2N, R 14E, Gila and Salt River Base and Meridian, Gila County, Arizona.
3. The corner, center-line, and location monuments are made up of 2" x 2" x 5' wooden posts marked with metal tags.
4. Each claim is 1500' long and 600' wide unless otherwise indicated.
5. All claims are tied to the surveyed northeast corner of Section 20, Township 2N, Range 15E, Gila and Salt River Base and Meridian. The northeast corner of Lode Claim SLB 1 lies approximately 10,824' south and 12,358' west of said monument.



When recorded, return to:

Bronco Creek Exploration, Inc.  
1815 E. Winsett St.  
Tucson, AZ 85719

RECEIVED  
BLM AZ STATE OFFICE  
2018 NOV 29 P 2:44  
PHOENIX, ARIZONA

AMC452576

### LOCATION NOTICE FOR LODE MINING CLAIM

NOTICE IS HEREBY GIVEN that the **SLB 10** lode mining claim has been located by:  
**Bronco Creek Exploration, Inc.**  
**1815 E. Winsett St., Tucson, Arizona 85719.**

The general course of this claim is **north - south** and it is situated in **Gila** County, Arizona. This claim is **600** feet in width and **1,500** feet in length. This claim runs from the location monument on which this location notice is posted approximately **1,480** feet in a **south** direction to the **south** end line and **20** feet in a **north** direction to the **north** end line. This claim is marked by six monuments, one at each corner and one at the center of each end line of the claim.

The location monument on which this notice is posted is situated within Section **36**, Township **2N**, Range **14E**, Gila Salt River Base and Meridian, Arizona and this claim encompasses portions of the following quarter section (s), section (s), Township (s) and Range (s):  
**NW ¼, SW ¼ Sec. 36, T2N, R14E,**  
Gila Salt River Base and Meridian, Arizona.

The locality of this claim with reference to some natural object or permanent monument and additional information (if any) concerning its locality are as follows: The northeast corner of the claim is approximately:  
**12,324** feet south and **13,558** feet west of the northeast section marker of Section 20, T2N, R15E.

DATED AND POSTED on the ground this 17 day of October, 2018.

LOCATOR (s) J.D. Mizes J.D. Mizes  
Agent for: Bronco Creek Exploration, Inc.

# Lode Mining Claim Map

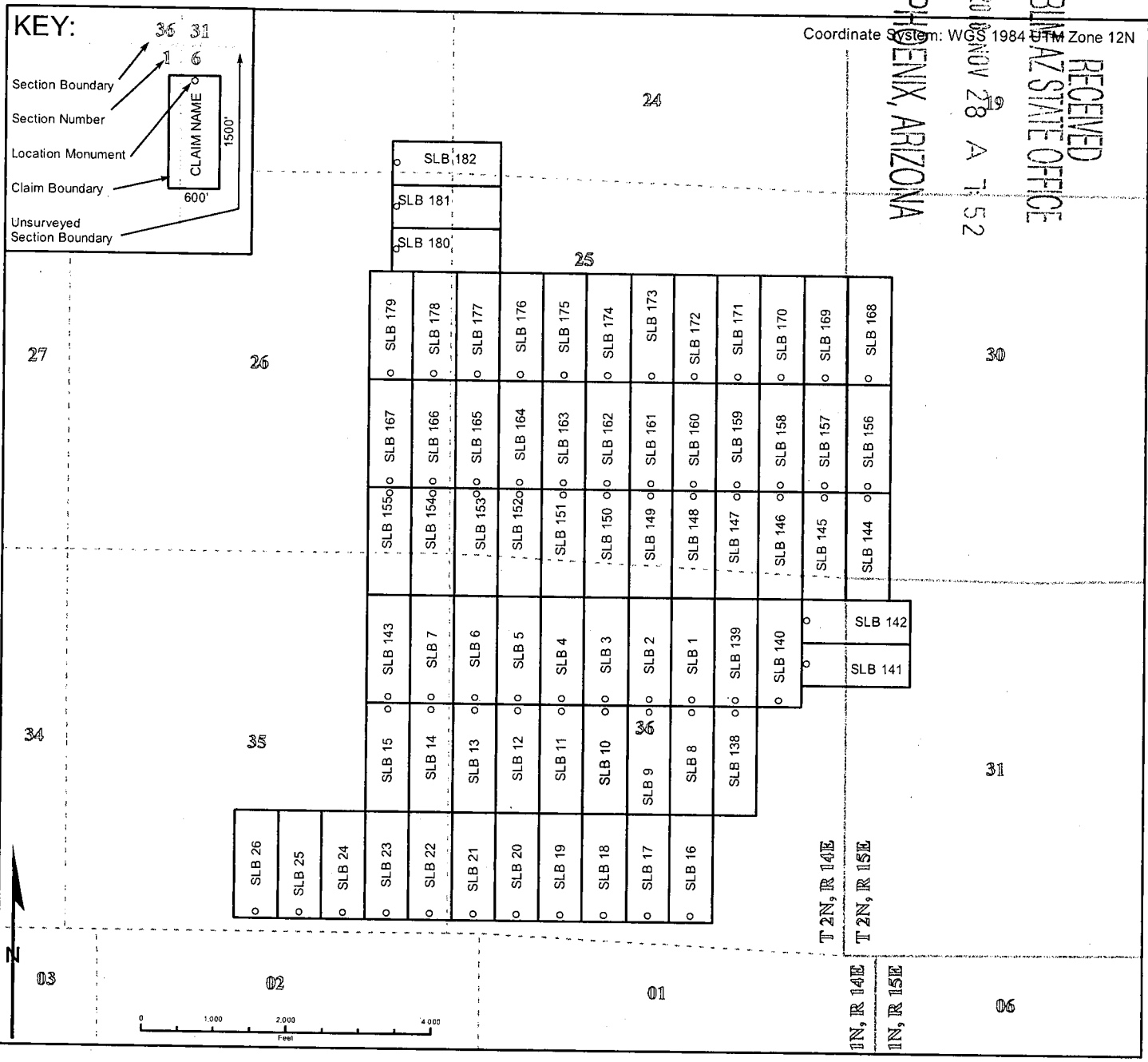
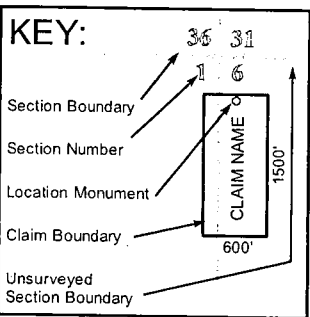
## Map of the SLB 10 Lode Claim

Map prepared from an actual field survey of said Lode Claim and attached to and hereby made a part of the Location Notice

1. Name and address of Locator of Claim: Bronco Creek Exploration Inc., 1815 E Winsett St., Tucson, AZ 85719
2. The Lode Mining Claim is located in section(s) 36, T 2N, R 14E, Gila and Salt River Base and Meridian, Gila County, Arizona.
3. The corner, center-line, and location monuments are made up of 2" x 2" x 5' wooden posts marked with metal tags.
4. Each claim is 1500' long and 600' wide unless otherwise indicated.
5. All claims are tied to the surveyed northeast corner of Section 20, Township 2N, Range 15E, Gila and Salt River Base and Meridian. The northeast corner of Lode Claim SLB 1 lies approximately 10,824' south and 12,358' west of said monument.

Coordinate System: WGS 1984 UTM Zone 12N

RECEIVED  
 BIAVAZ STATE OFFICE  
 PHOENIX, ARIZONA  
 NOV 28 A 7:52



When recorded, return to:

Bronco Creek Exploration, Inc.  
1815 E. Winsett St.  
Tucson, AZ 85719

**LOCATION NOTICE FOR  
LODE MINING CLAIM**

NOTICE IS HEREBY GIVEN that the **SLB 11**  
lode mining claim has been located by:  
**Bronco Creek Exploration, Inc.**  
**1815 E. Winsett St., Tucson, Arizona 85719.**

RECEIVED  
BLM AZ STATE OFFICE  
2018 NOV 29 P 2:44  
PHOENIX, ARIZONA

The general course of this claim is **north - south** and it is situated in **Gila** County, Arizona. This claim is **600** feet in width and **1,500** feet in length. This claim runs from the location monument on which this location notice is posted approximately **1,480** feet in a **south** direction to the **south** end line and **20** feet in a **north** direction to the **north** end line. This claim is marked by six monuments, one at each corner and one at the center of each end line of the claim.

The location monument on which this notice is posted is situated within Section **36**, Township **2N**, Range **14E**, Gila Salt River Base and Meridian, Arizona and this claim encompasses portions of the following quarter section (s), section (s), Township (s) and Range (s):  
**NW ¼, SW ¼ Sec. 36, T2N, R14E,**  
Gila Salt River Base and Meridian, Arizona.

The locality of this claim with reference to some natural object or permanent monument and additional information (if any) concerning its locality are as follows: The northeast corner of the claim is approximately:  
**12,324** feet south and **14,158** feet west of the northeast section marker of Section 20, T2N, R15E.

DATED AND POSTED on the ground this 17 day of October, 2018.

LOCATOR (s) J.D. Mizer J.D. Mizer  
Agent for: Bronco Creek Exploration, Inc.

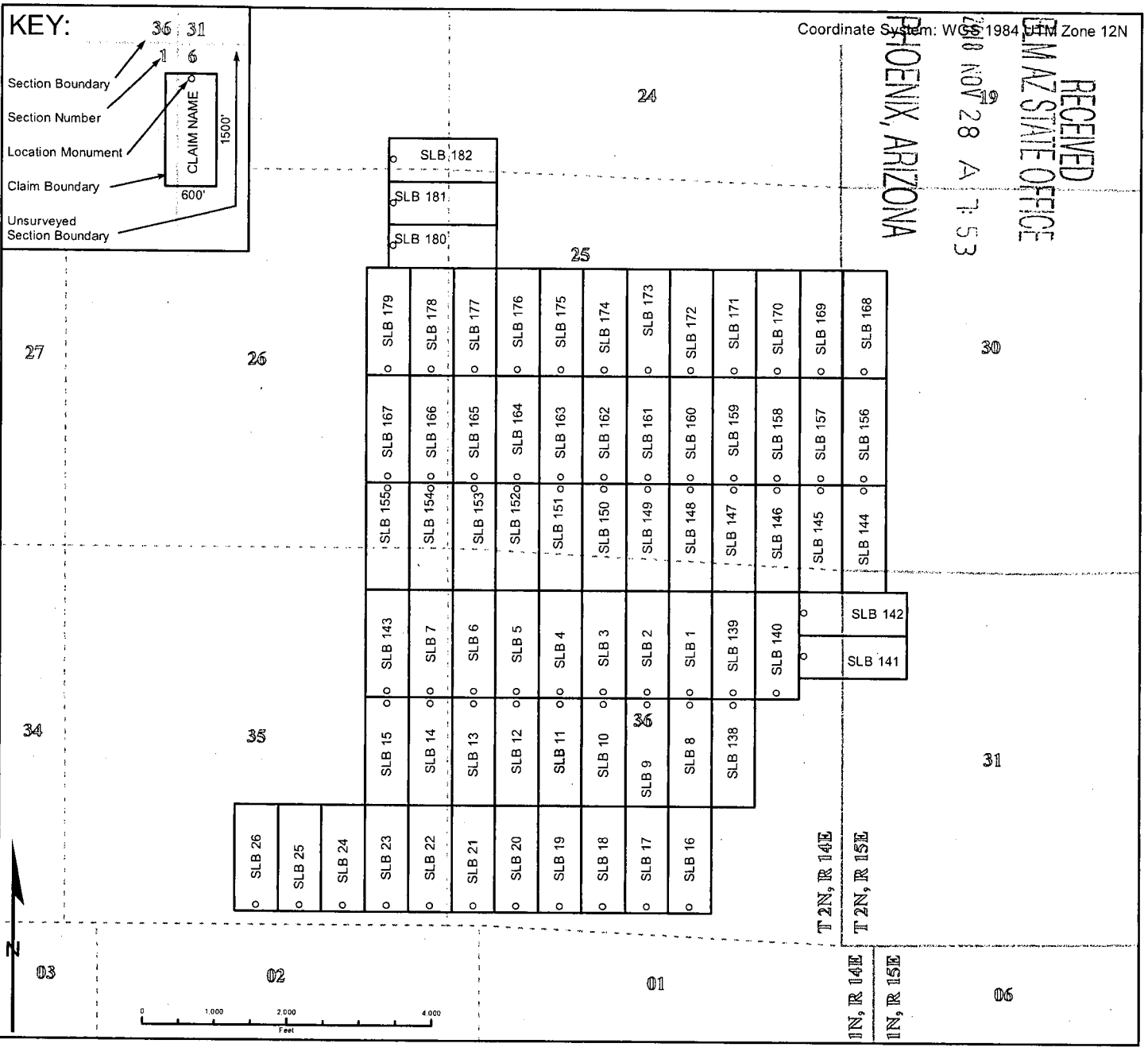
AMC4525771

# Lode Mining Claim Map

## Map of the SLB 11 Lode Claim

Map prepared from an actual field survey of said Lode Claim and attached to and hereby made a part of the Location Notice

1. Name and address of Locator of Claim: Bronco Creek Exploration Inc., 1815 E Winsett St., Tucson, AZ 85719
2. The Lode Mining Claim is located in section(s) 36, T 2N, R 14E, Gila and Salt River Base and Meridian, Gila County, Arizona.
3. The corner, center-line, and location monuments are made up of 2" x 2" x 5' wooden posts marked with metal tags.
4. Each claim is 1500' long and 600' wide unless otherwise indicated.
5. All claims are tied to the surveyed northeast corner of Section 20, Township 2N, Range 15E, Gila and Salt River Base and Meridian. The northeast corner of Lode Claim SLB 1 lies approximately 10,824' south and 12,358' west of said monument.



When recorded, return to:

Bronco Creek Exploration, Inc.  
1815 E. Winsett St.  
Tucson, AZ 85719

RECEIVED  
BLM AZ STATE OFFICE  
2018 NOV 29 P 2:44  
PHOENIX, ARIZONA

AMC 452578

### LOCATION NOTICE FOR LODE MINING CLAIM

NOTICE IS HEREBY GIVEN that the **SLB 12** lode mining claim has been located by:  
**Bronco Creek Exploration, Inc.**  
**1815 E. Winsett St., Tucson, Arizona 85719.**

The general course of this claim is **north - south** and it is situated in **Gila County, Arizona**. This claim is **600** feet in width and **1,500** feet in length. This claim runs from the location monument on which this location notice is posted approximately **1,480** feet in a **south** direction to the **south** end line and **20** feet in a **north** direction to the **north** end line. This claim is marked by six monuments, one at each corner and one at the center of each end line of the claim.

The location monument on which this notice is posted is situated within Section **36**, Township **2N**, Range **14E**, Gila Salt River Base and Meridian, Arizona and this claim encompasses portions of the following quarter section (s), section (s), Township (s) and Range (s):  
**NW ¼, SW ¼ Sec. 36, T2N, R14E,**  
Gila Salt River Base and Meridian, Arizona.

The locality of this claim with reference to some natural object or permanent monument and additional information (if any) concerning its locality are as follows: The northeast corner of the claim is approximately:  
**12,324** feet south and **14,758** feet west of the northeast section marker of Section 20, T2N, R15E.

DATED AND POSTED on the ground this 17 day of October, 2018.

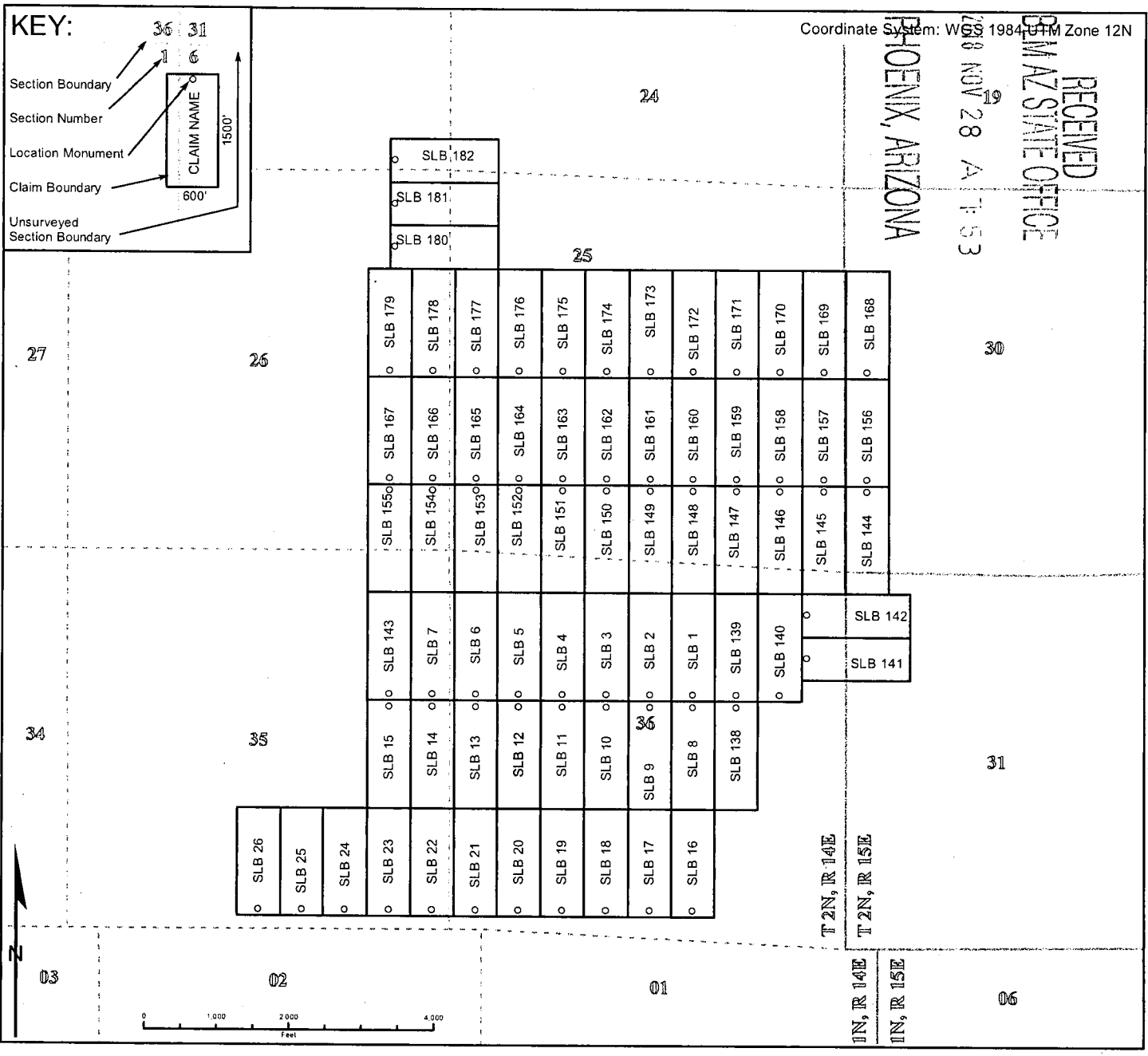
LOCATOR (s) J.D. Mizer J.D. Mizer  
Agent for: Bronco Creek Exploration, Inc.

# Lode Mining Claim Map

## Map of the SLB 12 Lode Claim

Map prepared from an actual field survey of said Lode Claim and attached to and hereby made a part of the Location Notice

1. Name and address of Locator of Claim: Bronco Creek Exploration Inc., 1815 E Winsett St., Tucson, AZ 85719
2. The Lode Mining Claim is located in section(s) 36, T 2N, R 14E, Gila and Salt River Base and Meridian, Gila County, Arizona.
3. The corner, center-line, and location monuments are made up of 2" x 2" x 5' wooden posts marked with metal tags.
4. Each claim is 1500' long and 600' wide unless otherwise indicated.
5. All claims are tied to the surveyed northeast corner of Section 20, Township 2N, Range 15E, Gila and Salt River Base and Meridian. The northeast corner of Lode Claim SLB 1 lies approximately 10,824' south and 12,358' west of said monument.





When recorded, return to:

Bronco Creek Exploration, Inc.  
1815 E. Winsett St.  
Tucson, AZ 85719

### LOCATION NOTICE FOR LODE MINING CLAIM

NOTICE IS HEREBY GIVEN that the **SLB 13**  
lode mining claim has been located by:  
**Bronco Creek Exploration, Inc.**  
**1815 E. Winsett St., Tucson, Arizona 85719.**

The general course of this claim is **north - south** and it is situated in **Gila County, Arizona**. This claim is **600** feet in width and **1,500** feet in length. This claim runs from the location monument on which this location notice is posted approximately **1,480** feet in a **south** direction to the **south** end line and **20** feet in a **north** direction to the **north** end line. This claim is marked by six monuments, one at each corner and one at the center of each end line of the claim.

The location monument on which this notice is posted is situated within Section **36**, Township **2N**, Range **14E**, Gila Salt River Base and Meridian, Arizona and this claim encompasses portions of the following quarter section (s), section (s), Township (s) and Range (s):  
**NW ¼, SW ¼ Sec. 36, T2N, R14E,**  
Gila Salt River Base and Meridian, Arizona.

The locality of this claim with reference to some natural object or permanent monument and additional information (if any) concerning its locality are as follows: The northeast corner of the claim is approximately:  
**12,324** feet south and **15,358** feet west of the northeast section marker of Section 20, T2N, R15E.

DATED AND POSTED on the ground this 17 day of October, 2018.

LOCATOR (s) J.D. Mizer J.D. Mizer  
Agent for: Bronco Creek Exploration, Inc.

RECEIVED  
BLM AZ STATE OFFICE  
2018 NOV 29 P 2:44  
PHOENIX, ARIZONA

AMC452579



When recorded, return to:

Bronco Creek Exploration, Inc.  
1815 E. Winsett St.  
Tucson, AZ 85719

**LOCATION NOTICE FOR  
LODE MINING CLAIM**

NOTICE IS HEREBY GIVEN that the **SLB 14**  
lode mining claim has been located by:  
**Bronco Creek Exploration, Inc.**  
**1815 E. Winsett St., Tucson, Arizona 85719.**

RECEIVED  
BLM AZ STATE OFFICE  
2010 NOV 29 P 2:44  
PHOENIX, ARIZONA

AMC452580

The general course of this claim is **north - south** and it is situated in **Gila** County, Arizona. This claim is **600** feet in width and **1,500** feet in length. This claim runs from the location monument on which this location notice is posted approximately **1,480** feet in a **south** direction to the **south** end line and **20** feet in a **north** direction to the **north** end line. This claim is marked by six monuments, one at each corner and one at the center of each end line of the claim.

The location monument on which this notice is posted is situated within Section **35**, Township **2N**, Range **14E**, Gila Salt River Base and Meridian, Arizona and this claim encompasses portions of the following quarter section (s), section (s), Township (s) and Range (s):  
**NW ¼, SW ¼ Sec. 35, NE ¼, SE ¼ Sec. 36, T2N, R14E,**  
Gila Salt River Base and Meridian, Arizona.

The locality of this claim with reference to some natural object or permanent monument and additional information (if any) concerning its locality are as follows: The northeast corner of the claim is approximately:  
**12,324** feet south and **15,958** feet west of the northeast section marker of Section 20, T2N, R15E.

DATED AND POSTED on the ground this 17 day of October, 2018.

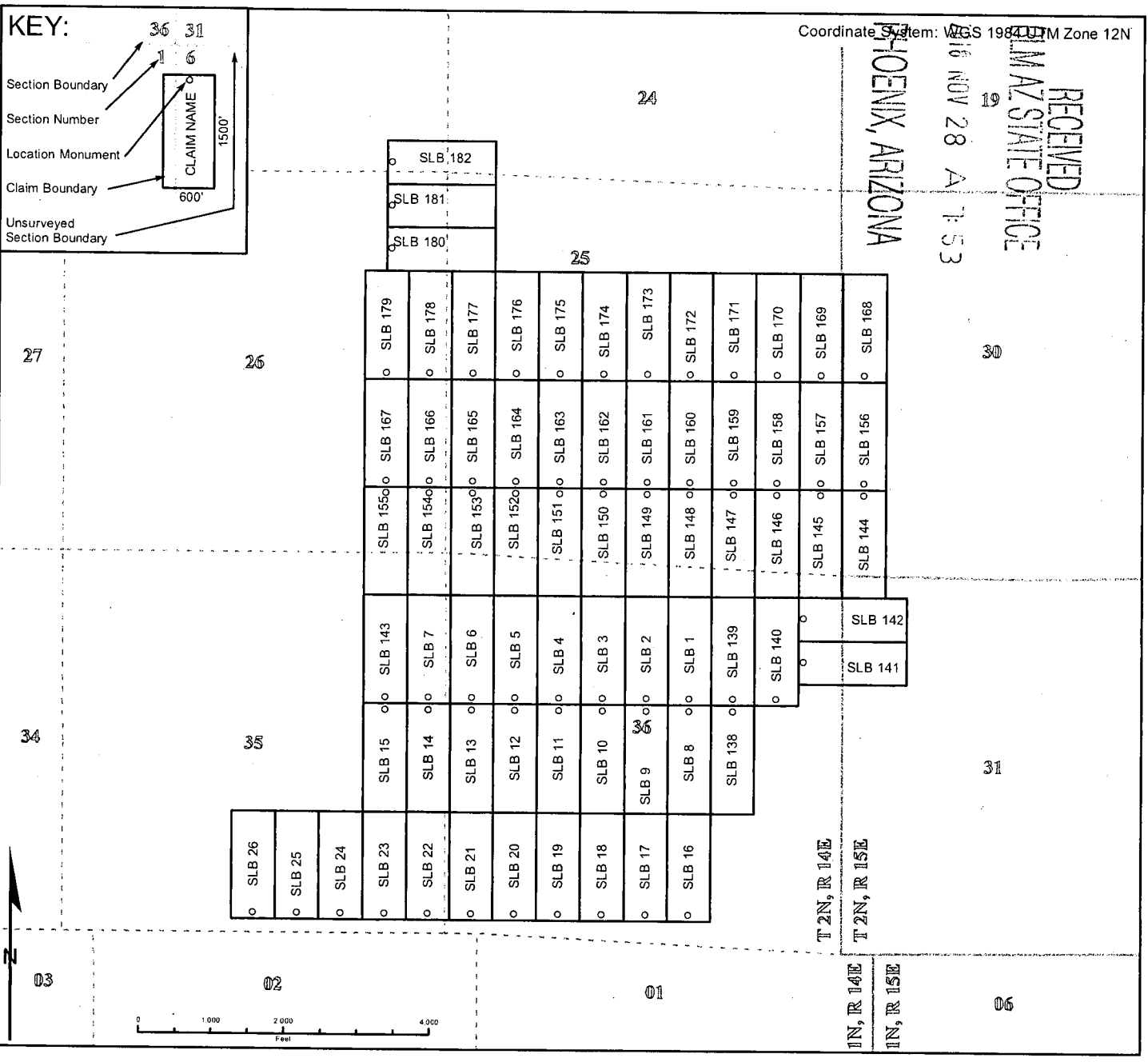
LOCATOR (s) J.D. Mizer J.D. Mizer  
Agent for Bronco Creek Exploration, Inc.

# Lode Mining Claim Map

## Map of the SLB 14 Lode Claim

Map prepared from an actual field survey of said Lode Claim and attached to and hereby made a part of the Location Notice

1. Name and address of Locator of Claim: Bronco Creek Exploration Inc., 1815 E Winsett St., Tucson, AZ 85719
2. The Lode Mining Claim is located in section(s) 35,36, T 2N, R 14E, Gila and Salt River Base and Meridian, Gila County, Arizona.
3. The corner, center-line, and location monuments are made up of 2" x 2" x 5' wooden posts marked with metal tags.
4. Each claim is 1500' long and 600' wide unless otherwise indicated.
5. All claims are tied to the surveyed northeast corner of Section 20, Township 2N, Range 15E, Gila and Salt River Base and Meridian. The northeast corner of Lode Claim SLB 1 lies approximately 10,824' south and 12,358' west of said monument.



When recorded, return to:

Bronco Creek Exploration, Inc.  
1815 E. Winsett St.  
Tucson, AZ 85719

**LOCATION NOTICE FOR  
LODE MINING CLAIM**

NOTICE IS HEREBY GIVEN that the **SLB 15**  
lode mining claim has been located by:  
**Bronco Creek Exploration, Inc.**  
**1815 E. Winsett St., Tucson, Arizona 85719.**

The general course of this claim is **north - south** and it is situated in **Gila** County, Arizona. This claim is **600** feet in width and **1,500** feet in length. This claim runs from the location monument on which this location notice is posted approximately **1,480** feet in a **south** direction to the **south** end line and **20** feet in a **north** direction to the **north** end line. This claim is marked by six monuments, one at each corner and one at the center of each end line of the claim.

The location monument on which this notice is posted is situated within Section **35**, Township **2N**, Range **14E**, Gila Salt River Base and Meridian, Arizona and this claim encompasses portions of the following quarter section (s), section (s), Township (s) and Range (s):  
**NE ¼, SE ¼ Sec. 35, T2N, R14E,**  
Gila Salt River Base and Meridian, Arizona.

The locality of this claim with reference to some natural object or permanent monument and additional information (if any) concerning its locality are as follows: The northeast corner of the claim is approximately:  
**12,324** feet south and **16,558** feet west of the northeast section marker of Section 20, T2N, R15E.

DATED AND POSTED on the ground this 17 day of October, 2018.

LOCATOR (s) J.D. Mizer J.D. Mizer  
Agent for: Bronco Creek Exploration, Inc.

RECEIVED  
BLM AZ STATE OFFICE  
2018 NOV 29 P 2:44  
PHOENIX, ARIZONA

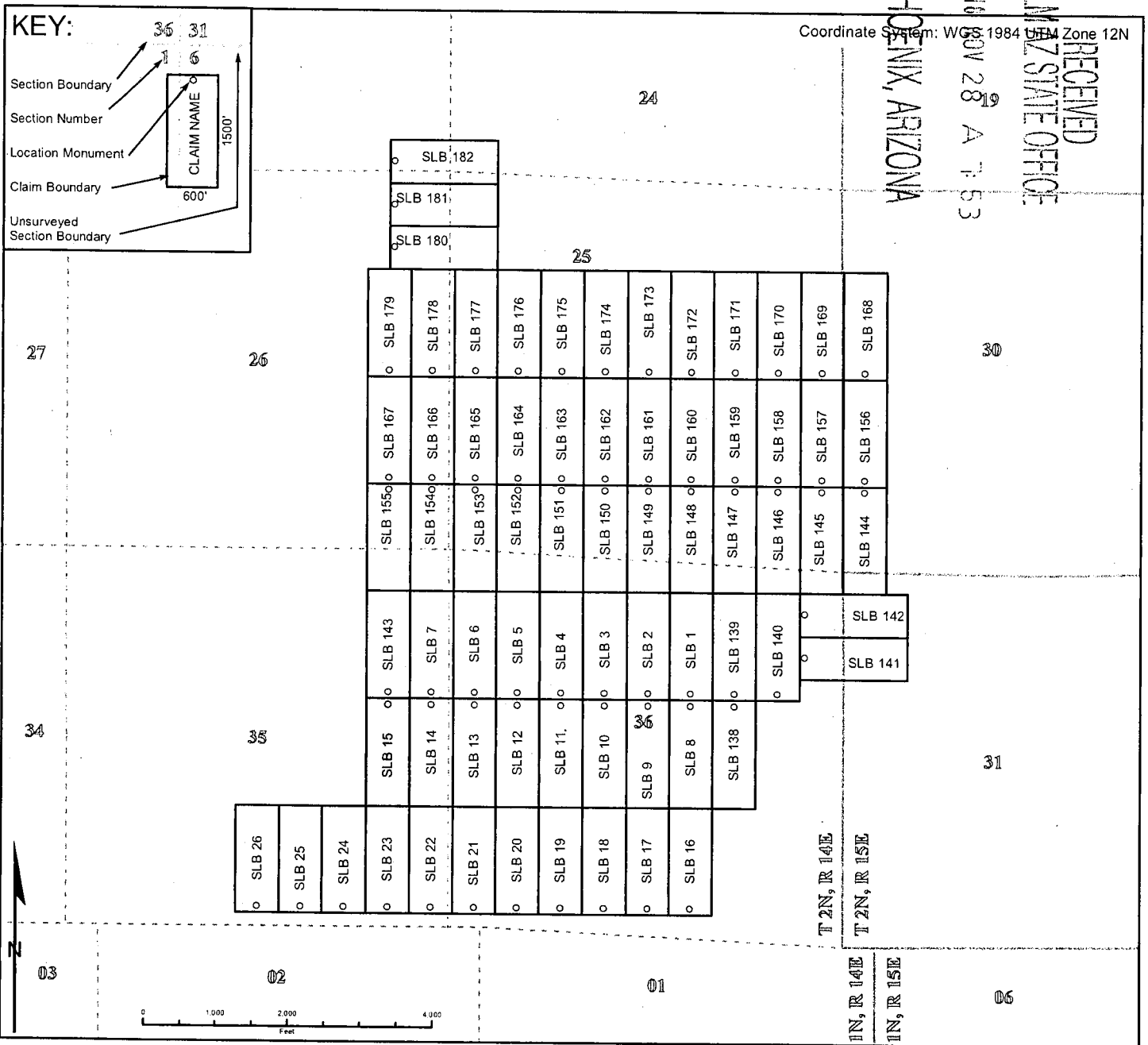
AMC452581

# Lode Mining Claim Map

## Map of the SLB 15 Lode Claim

Map prepared from an actual field survey of said Lode Claim and attached to and hereby made a part of the Location Notice

1. Name and address of Locator of Claim: Bronco Creek Exploration Inc., 1815 E Winsett St., Tucson, AZ 85719
2. The Lode Mining Claim is located in section(s) 35, T 2N, R 14E, Gila and Salt River Base and Meridian, Gila County, Arizona.
3. The corner, center-line, and location monuments are made up of 2" x 2" x 5' wooden posts marked with metal tags.
4. Each claim is 1500' long and 600' wide unless otherwise indicated.
5. All claims are tied to the surveyed northeast corner of Section 20, Township 2N, Range 15E, Gila and Salt River Base and Meridian. The northeast corner of Lode Claim SLB 1 lies approximately 10,824' south and 12,358' west of said monument.



When recorded, return to:

Bronco Creek Exploration, Inc.  
1815 E. Winsett St.  
Tucson, AZ 85719

**LOCATION NOTICE FOR  
LODE MINING CLAIM**

NOTICE IS HEREBY GIVEN that the **SLB 16**  
lode mining claim has been located by:  
**Bronco Creek Exploration, Inc.**  
**1815 E. Winsett St., Tucson, Arizona 85719.**

RECEIVED  
BLM AZ STATE OFFICE  
2018 NOV 29 P 2:44  
PHOENIX, ARIZONA

AMC452582

The general course of this claim is **north - south** and it is situated in **Gila** County, Arizona. This claim is **600** feet in width and **1,500** feet in length. This claim runs from the location monument on which this location notice is posted approximately **1,480** feet in a **north** direction to the **north** end line and **20** feet in a **south** direction to the **south** end line. This claim is marked by six monuments, one at each corner and one at the center of each end line of the claim.

The location monument on which this notice is posted is situated within Section **36**, Township **2N**, Range **14E**, Gila Salt River Base and Meridian, Arizona and this claim encompasses portions of the following quarter section (s), section (s), Township (s) and Range (s):  
**SE ¼ Sec. 36, T2N, R14E,**  
Gila Salt River Base and Meridian, Arizona.

The locality of this claim with reference to some natural object or permanent monument and additional information (if any) concerning its locality are as follows: The northeast corner of the claim is approximately:  
**13,824** feet south and **12,358** feet west of the northeast section marker of Section 20, T2N, R15E.

DATED AND POSTED on the ground this 17 day of October, 2018.

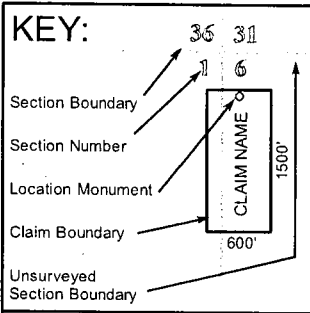
LOCATOR (s) Andrew Faulkner  
Agent for: Bronco Creek Exploration, Inc.

# Lode Mining Claim Map

## Map of the SLB 16 Lode Claim

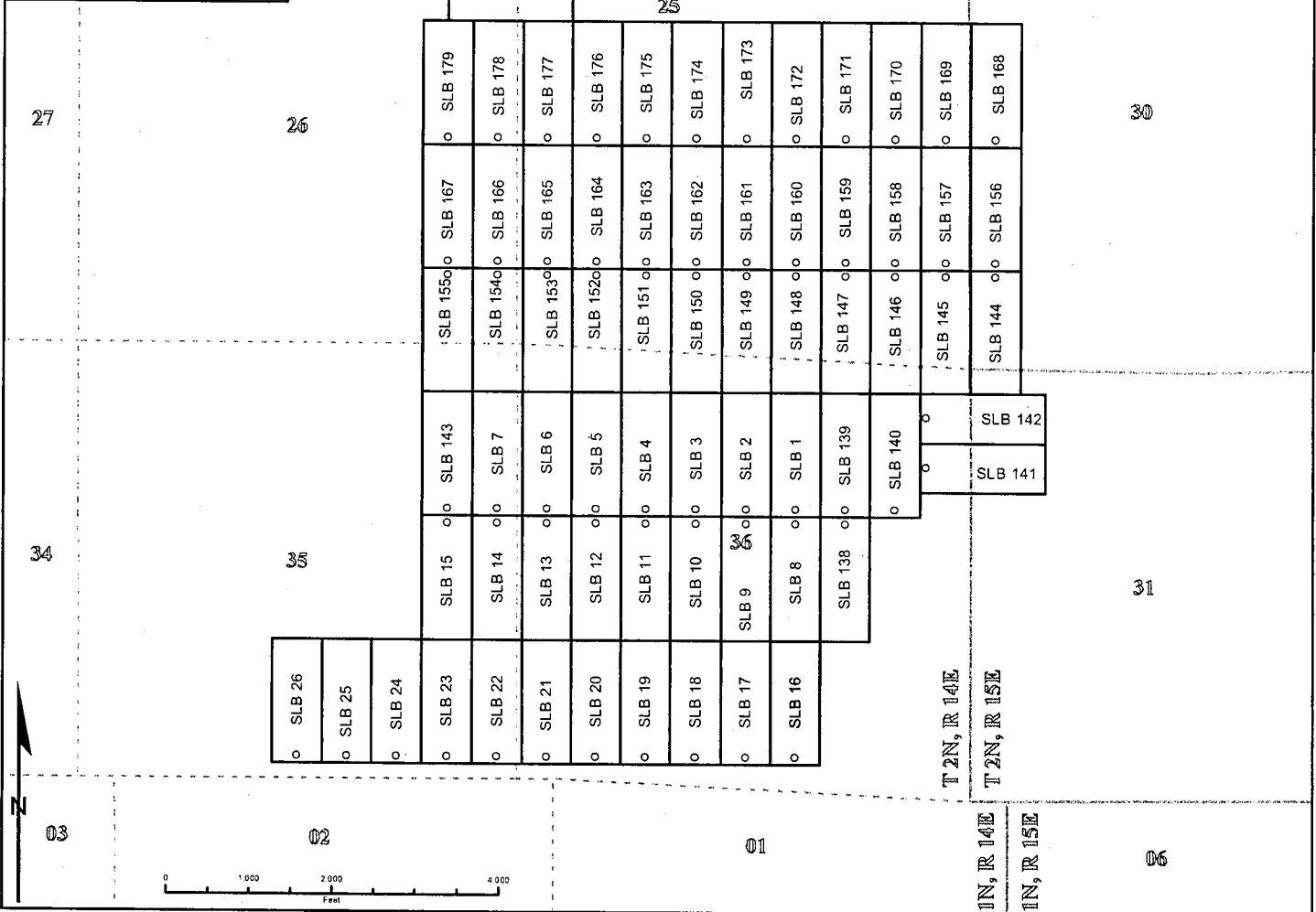
Map prepared from an actual field survey of said Lode Claim and attached to and hereby made a part of the Location Notice

1. Name and address of Locator of Claim: Bronco Creek Exploration Inc., 1815 E Winsett St., Tucson, AZ 85719
2. The Lode Mining Claim is located in section(s) 36, T 2N, R 14E, Gila and Salt River Base and Meridian, Gila County, Arizona.
3. The corner, center-line, and location monuments are made up of 2" x 2" x 5' wooden posts marked with metal tags.
4. Each claim is 1500' long and 600' wide unless otherwise indicated.
5. All claims are tied to the surveyed northeast corner of Section 20, Township 2N, Range 15E, Gila and Salt River Base and Meridian. The northeast corner of Lode Claim SLB 1 lies approximately 10,824' south and 12,358' west of said monument.



Coordinate System: WGS 1984 UTM Zone 12N

RECEIVED  
 BUREAU OF LAND MANAGEMENT  
 ARIZONA STATE OFFICE  
 NOV 28 1984 11:53 AM  
 PHOENIX, ARIZONA





When recorded, return to:

Bronco Creek Exploration, Inc.  
1815 E. Winsett St.  
Tucson, AZ 85719

### LOCATION NOTICE FOR LODE MINING CLAIM

NOTICE IS HEREBY GIVEN that the **SLB 17** lode mining claim has been located by:  
**Bronco Creek Exploration, Inc.**  
**1815 E. Winsett St., Tucson, Arizona 85719.**

RECEIVED  
BLM AZ STATE OFFICE  
2018 NOV 29 P 2:44  
PHOENIX, ARIZONA

The general course of this claim is **north - south** and it is situated in **Gila** County, Arizona. This claim is **600** feet in width and **1,500** feet in length. This claim runs from the location monument on which this location notice is posted approximately **1,480** feet in a **north** direction to the **north** end line and **20** feet in a **south** direction to the **south** end line. This claim is marked by six monuments, one at each corner and one at the center of each end line of the claim.

The location monument on which this notice is posted is situated within Section **36**, Township **2N**, Range **14E**, Gila Salt River Base and Meridian, Arizona and this claim encompasses portions of the following quarter section (s), section (s), Township (s) and Range (s):  
**SE ¼, SW ¼ Sec. 36, T2N, R14E,**  
Gila Salt River Base and Meridian, Arizona.

The locality of this claim with reference to some natural object or permanent monument and additional information (if any) concerning its locality are as follows: The northeast corner of the claim is approximately:  
**13,824** feet south and **12,958** feet west of the northeast section marker of Section 20, T2N, R15E.

DATED AND POSTED on the ground this 17 day of October, 2018.

LOCATOR (s) Andrew Fackler  
Agent for: Bronco Creek Exploration, Inc.

AMC452583



When recorded, return to:

Bronco Creek Exploration, Inc.  
1815 E. Winsett St.  
Tucson, AZ 85719

RECEIVED  
BLM AZ STATE OFFICE  
2018 NOV 29 P 2:43  
PHOENIX, ARIZONA

**LOCATION NOTICE FOR  
LODE MINING CLAIM**


NOTICE IS HEREBY GIVEN that the **SLB 18**  
lode mining claim has been located by:  
**Bronco Creek Exploration, Inc.**  
**1815 E. Winsett St., Tucson, Arizona 85719.**

The general course of this claim is **north - south** and it is situated in **Gila** County, Arizona. This claim is **600** feet in width and **1,500** feet in length. This claim runs from the location monument on which this location notice is posted approximately **1,480** feet in a **north** direction to the **north** end line and **20** feet in a **south** direction to the **south** end line. This claim is marked by six monuments, one at each corner and one at the center of each end line of the claim.

The location monument on which this notice is posted is situated within Section **36**, Township **2N**, Range **14E**, Gila Salt River Base and Meridian, Arizona and this claim encompasses portions of the following quarter section (s), section (s), Township (s) and Range (s):  
**SW ¼ Sec. 36, T2N, R14E,**  
Gila Salt River Base and Meridian, Arizona.

The locality of this claim with reference to some natural object or permanent monument and additional information (if any) concerning its locality are as follows: The northeast corner of the claim is approximately:  
**13,824** feet south and **13,558** feet west of the northeast section marker of Section 20, T2N, R15E.

DATED AND POSTED on the ground this 17 day of October, 2018.

LOCATOR (s)  Andrew Faulkner  
Agent for: Bronco Creek Exploration, Inc.

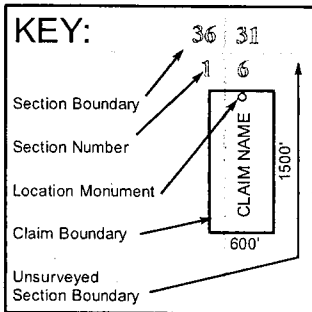
AMC452584

# Lode Mining Claim Map

## Map of the SLB 18 Lode Claim

Map prepared from an actual field survey of said Lode Claim and attached to and hereby made a part of the Location Notice

1. Name and address of Locator of Claim: Bronco Creek Exploration Inc., 1815 E Winsett St., Tucson, AZ 85719
2. The Lode Mining Claim is located in section(s) 36, T 2N, R 14E, Gila and Salt River Base and Meridian, Gila County, Arizona.
3. The corner, center-line, and location monuments are made up of 2" x 2" x 5' wooden posts marked with metal tags.
4. Each claim is 1500' long and 600' wide unless otherwise indicated.
5. All claims are tied to the surveyed northeast corner of Section 20, Township 2N, Range 15E, Gila and Salt River Base and Meridian. The northeast corner of Lode Claim SLB 1 lies approximately 10,824' south and 12,358' west of said monument.

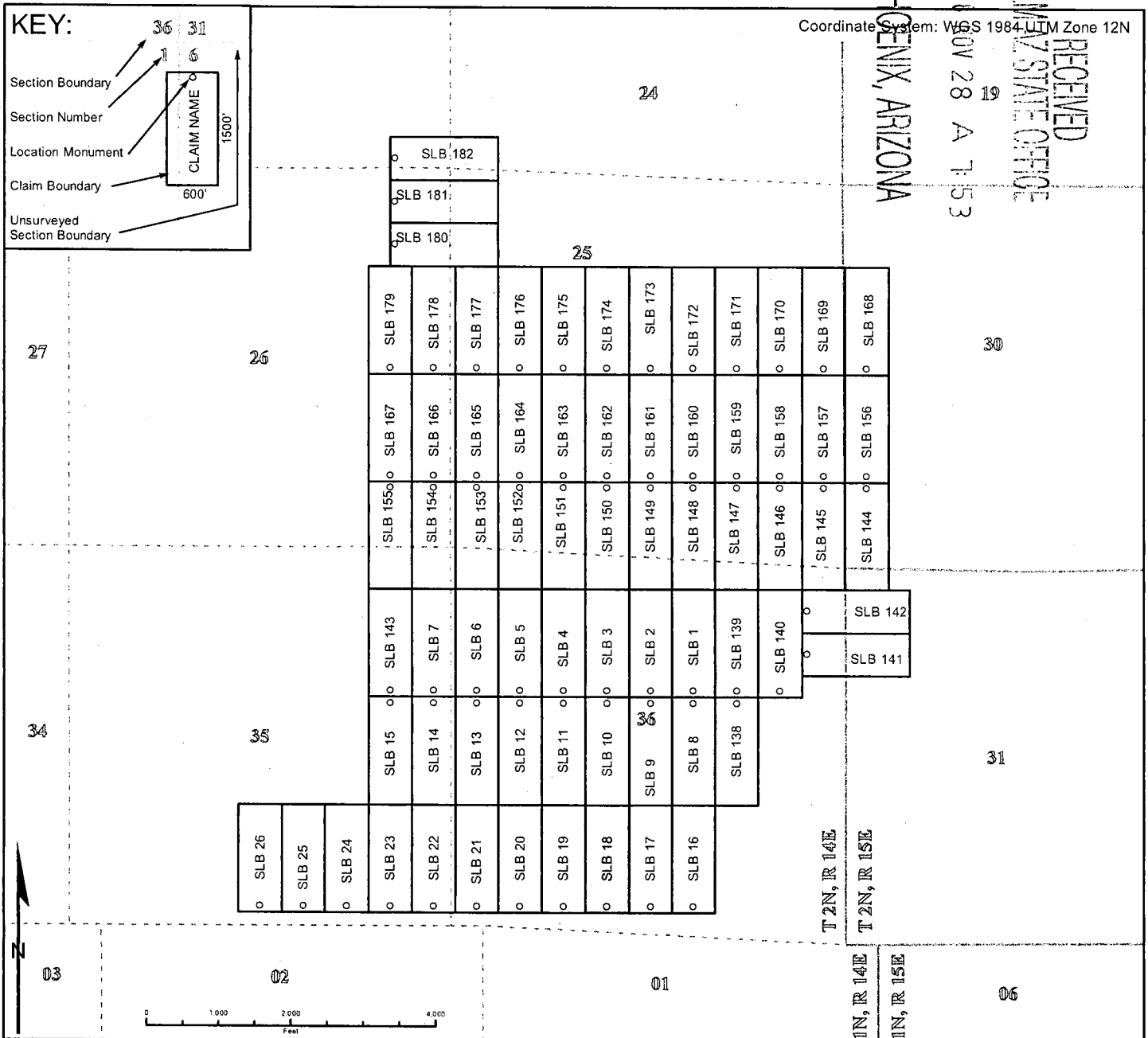


Coordinate System: WGS 1984 UTM Zone 12N

PHOENIX, ARIZONA

NOV 28 19

RECEIVED  
MINING STATE OFFICE



When recorded, return to:

Bronco Creek Exploration, Inc.  
1815 E. Winsett St.  
Tucson, AZ 85719

RECEIVED  
BLM AZ STATE OFFICE  
2018 NOV 29 P 2:45  
PHOENIX, ARIZONA

### LOCATION NOTICE FOR LODE MINING CLAIM

NOTICE IS HEREBY GIVEN that the **SLB 19** lode mining claim has been located by:  
**Bronco Creek Exploration, Inc.**  
**1815 E. Winsett St., Tucson, Arizona 85719.**

AMC452585

The general course of this claim is **north - south** and it is situated in **Gila** County, Arizona. This claim is **600** feet in width and **1,500** feet in length. This claim runs from the location monument on which this location notice is posted approximately **1,480** feet in a **north** direction to the **north** end line and **20** feet in a **south** direction to the **south** end line. This claim is marked by six monuments, one at each corner and one at the center of each end line of the claim.


The location monument on which this notice is posted is situated within Section **36**, Township **2N**, Range **14E**, Gila Salt River Base and Meridian, Arizona and this claim encompasses portions of the following quarter section (s), section (s), Township (s) and Range (s):

**SW ¼ Sec. 36, T2N, R14E,**

Gila Salt River Base and Meridian, Arizona.

The locality of this claim with reference to some natural object or permanent monument and additional information (if any) concerning its locality are as follows: The northeast corner of the claim is approximately:  
**13,824** feet south and **14,158** feet west of the northeast section marker of Section 20, T2N, R15E.

DATED AND POSTED on the ground this 17 day of October, 2018.

LOCATOR (s)   
Agent for: Bronco Creek Exploration, Inc.



When recorded, return to:

Bronco Creek Exploration, Inc.  
1815 E. Winsett St.  
Tucson, AZ 85719

RECEIVED  
BLM AZ STATE OFFICE  
2018 NOV 29 P 2:45  
PHOENIX, ARIZONA

### LOCATION NOTICE FOR LODE MINING CLAIM


NOTICE IS HEREBY GIVEN that the **SLB 20**  
lode mining claim has been located by:  
**Bronco Creek Exploration, Inc.**  
**1815 E. Winsett St., Tucson, Arizona 85719.**

The general course of this claim is **north - south** and it is situated in **Gila County, Arizona**. This claim is **600** feet in width and **1,500** feet in length. This claim runs from the location monument on which this location notice is posted approximately **1,480** feet in a **north** direction to the **north** end line and **20** feet in a **south** direction to the **south** end line. This claim is marked by six monuments, one at each corner and one at the center of each end line of the claim.

The location monument on which this notice is posted is situated within Section **36**, Township **2N**, Range **14E**, Gila Salt River Base and Meridian, Arizona and this claim encompasses portions of the following quarter section (s), section (s), Township (s) and Range (s):  
**SW ¼ Sec. 36, T2N, R14E,**  
Gila Salt River Base and Meridian, Arizona.

The locality of this claim with reference to some natural object or permanent monument and additional information (if any) concerning its locality are as follows: The northeast corner of the claim is approximately:  
**13,824** feet south and **14,758** feet west of the northeast section marker of Section 20, T2N, R15E.

DATED AND POSTED on the ground this 17 day of October, 2018.

LOCATOR (s)   
Agent for: Bronco Creek Exploration, Inc.

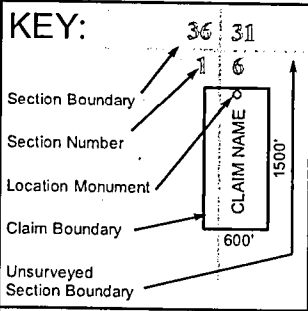
AMC 452586

# Lode Mining Claim Map

## Map of the SLB 20 Lode Claim

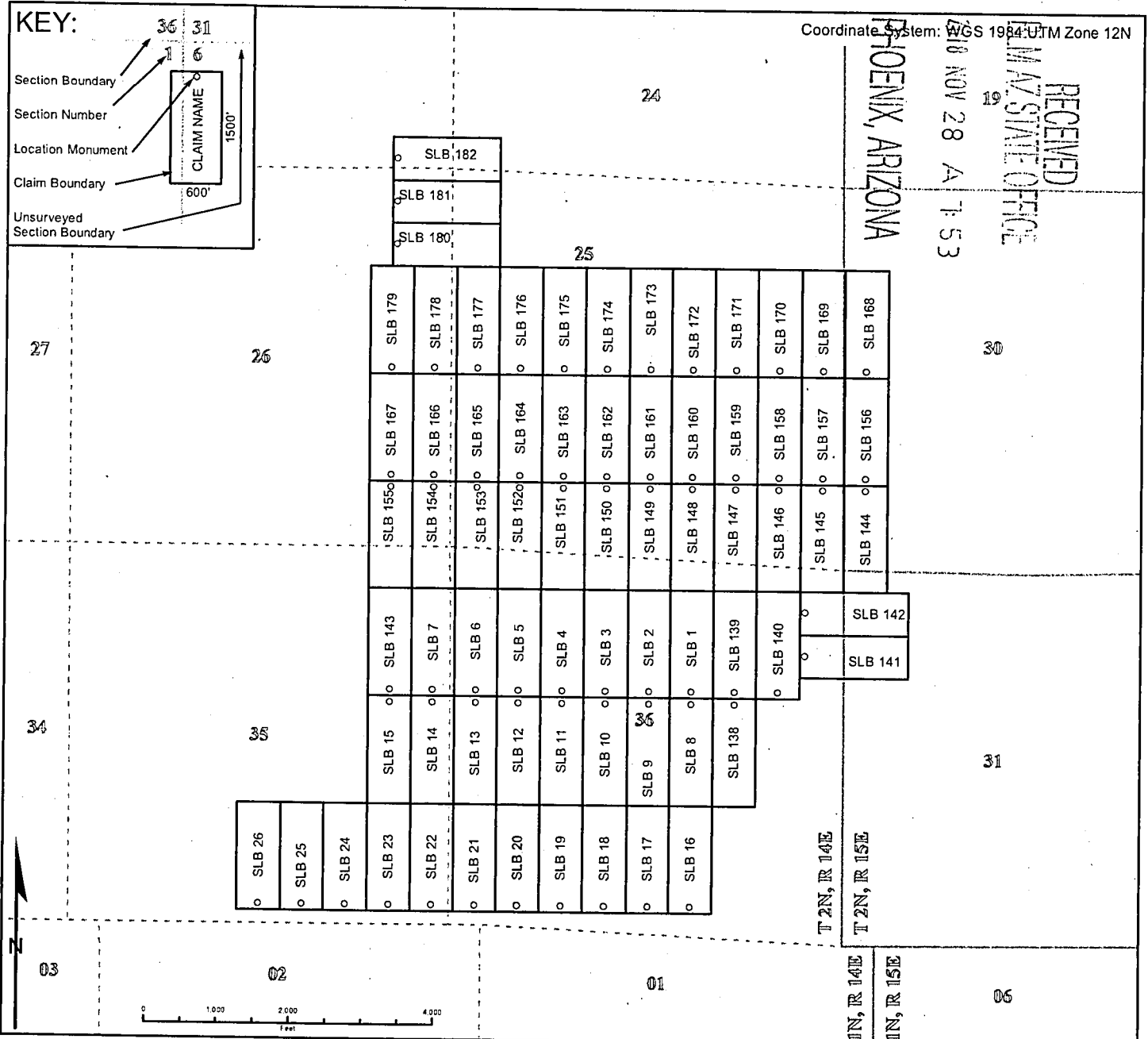
Map prepared from an actual field survey of said Lode Claim and attached to and hereby made a part of the Location Notice

1. Name and address of Locator of Claim: Bronco Creek Exploration Inc., 1815 E Winsett St., Tucson, AZ 85719
2. The Lode Mining Claim is located in section(s) 36, T 2N, R 14E, Gila and Salt River Base and Meridian, Gila County, Arizona.
3. The corner, center-line, and location monuments are made up of 2" x 2" x 5' wooden posts marked with metal tags.
4. Each claim is 1500' long and 600' wide unless otherwise indicated.
5. All claims are tied to the surveyed northeast corner of Section 20, Township 2N, Range 15E, Gila and Salt River Base and Meridian. The northeast corner of Lode Claim SLB 1 lies approximately 10,824' south and 12,358' west of said monument.



Coordinate System: NAD 83 UTM Zone 12N

RECEIVED  
 DEPT. OF LAND & WATER  
 STATE OFFICE  
 NOV 28 AM 11:53  
 PHOENIX, ARIZONA





When recorded, return to:

Bronco Creek Exploration, Inc.  
1815 E. Winsett St.  
Tucson, AZ 85719

RECEIVED  
BLM AZ STATE OFFICE  
2018 NOV 29 P 2:45  
PHOENIX, ARIZONA

**LOCATION NOTICE FOR  
LODE MINING CLAIM**

NOTICE IS HEREBY GIVEN that the **SLB 21**  
lode mining claim has been located by:  
**Bronco Creek Exploration, Inc.**  
**1815 E. Winsett St., Tucson, Arizona 85719.**

The general course of this claim is **north - south** and it is situated in **Gila County, Arizona**. This claim is **600** feet in width and **1,500** feet in length. This claim runs from the location monument on which this location notice is posted approximately **1,480** feet in a **north** direction to the **north** end line and **20** feet in a **south** direction to the **south** end line. This claim is marked by six monuments, one at each corner and one at the center of each end line of the claim.

The location monument on which this notice is posted is situated within **Section 36, Township 2N, Range 14E, Gila Salt River Base and Meridian, Arizona** and this claim encompasses portions of the following quarter section (s), section (s), Township (s) and Range (s):  
**SW ¼ Sec. 36, T2N, R14E,**  
Gila Salt River Base and Meridian, Arizona.

The locality of this claim with reference to some natural object or permanent monument and additional information (if any) concerning its locality are as follows: The northeast corner of the claim is approximately:  
**13,824** feet south and **15,358** feet west of the northeast section marker of **Section 20, T2N, R15E.**

DATED AND POSTED on the ground this 17 day of October, 2018.

LOCATOR (s) Andrew Faulkner  
Agent for: Bronco Creek Exploration, Inc.

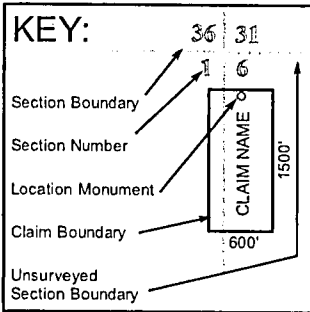
AMC452587

# Lode Mining Claim Map

## Map of the SLB 21 Lode Claim

Map prepared from an actual field survey of said Lode Claim and attached to and hereby made a part of the Location Notice

1. Name and address of Locator of Claim: Bronco Creek Exploration Inc., 1815 E Winsett St., Tucson, AZ 85719
2. The Lode Mining Claim is located in section(s) 36, T 2N, R 14E, Gila and Salt River Base and Meridian, Gila County, Arizona.
3. The corner, center-line, and location monuments are made up of 2" x 2" x 5' wooden posts marked with metal tags.
4. Each claim is 1500' long and 600' wide unless otherwise indicated.
5. All claims are tied to the surveyed northeast corner of Section 20, Township 2N, Range 15E, Gila and Salt River Base and Meridian. The northeast corner of Lode Claim SLB 1 lies approximately 10,824' south and 12,358' west of said monument.

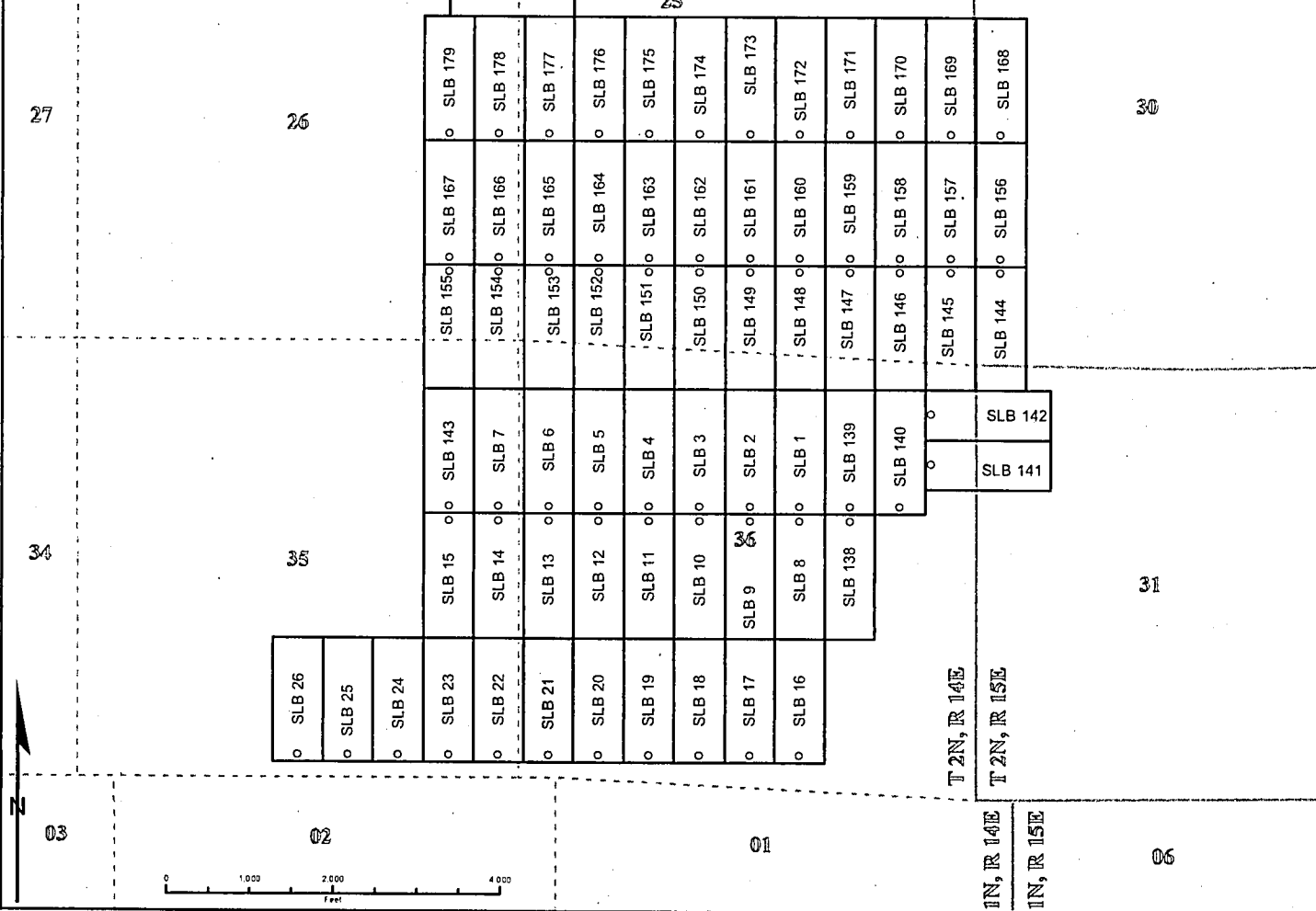


Coordinate System: NAD 83 UTM Zone 12N

PHOENIX, ARIZONA

NOV 28 A 7:53

RECEIVED  
DEPARTMENT OF  
MINES STATE OFFICE



When recorded, return to:

Bronco Creek Exploration, Inc.  
1815 E. Winsett St.  
Tucson, AZ 85719

**LOCATION NOTICE FOR  
LODE MINING CLAIM**

NOTICE IS HEREBY GIVEN that the **SLB 22**  
lode mining claim has been located by:  
**Bronco Creek Exploration, Inc.**  
**1815 E. Winsett St., Tucson, Arizona 85719.**

RECEIVED  
BLM AZ STATE OFFICE  
2018 NOV 29 P 2:45  
PHOENIX, ARIZONA

AMC452588

The general course of this claim is **north - south** and it is situated in **Gila County, Arizona**. This claim is **600** feet in width and **1,500** feet in length. This claim runs from the location monument on which this location notice is posted approximately **1,480** feet in a **north** direction to the **north** end line and **20** feet in a **south** direction to the **south** end line. This claim is marked by six monuments, one at each corner and one at the center of each end line of the claim.

The location monument on which this notice is posted is situated within Section **35**, Township **2N**, Range **14E**, Gila Salt River Base and Meridian, Arizona and this claim encompasses portions of the following quarter section (s), section (s), Township (s) and Range (s):  
**SE ¼ Sec. 35, SW ¼ Sec. 36, T2N, R14E,**  
Gila Salt River Base and Meridian, Arizona.

The locality of this claim with reference to some natural object or permanent monument and additional information (if any) concerning its locality are as follows: The northeast corner of the claim is approximately:  
**13,824** feet south and **15,958** feet west of the northeast section marker of Section 20, T2N, R15E.

DATED AND POSTED on the ground this 17 day of October, 2018.

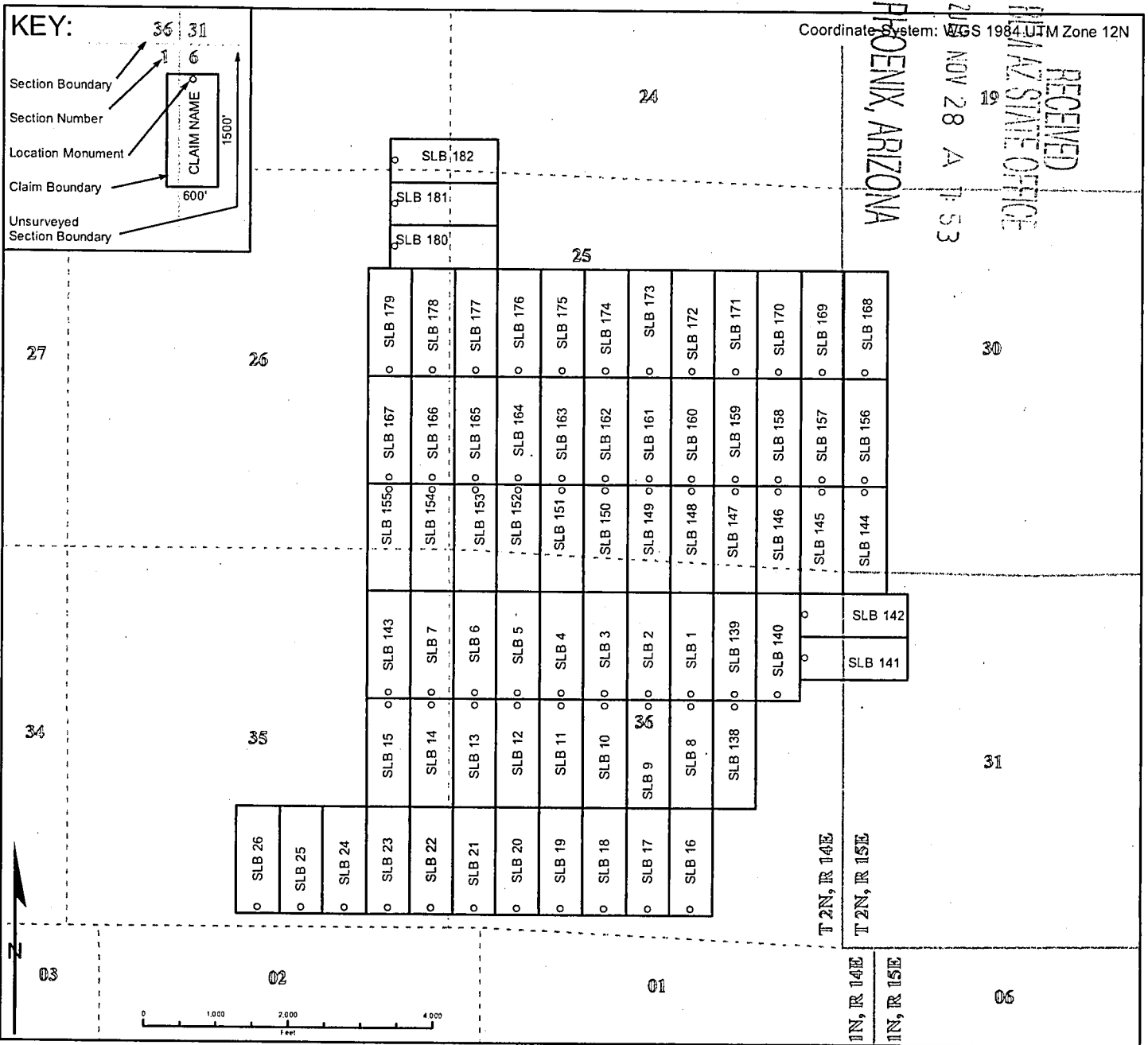
LOCATOR (s) Andrew Faulkner  
Agent for: Bronco Creek Exploration, Inc.

# Lode Mining Claim Map

## Map of the SLB 22 Lode Claim

Map prepared from an actual field survey of said Lode Claim and attached to and hereby made a part of the Location Notice

1. Name and address of Locator of Claim: Bronco Creek Exploration Inc., 1815 E Winsett St., Tucson, AZ 85719
2. The Lode Mining Claim is located in section(s) 35,36, T 2N, R 14E, Gila and Salt River Base and Meridian, Gila County, Arizona.
3. The corner, center-line, and location monuments are made up of 2" x 2" x 5' wooden posts marked with metal tags.
4. Each claim is 1500' long and 600' wide unless otherwise indicated.
5. All claims are tied to the surveyed northeast corner of Section 20, Township 2N, Range 15E, Gila and Salt River Base and Meridian. The northeast corner of Lode Claim SLB 1 lies approximately 10,824' south and 12,358' west of said monument.



When recorded, return to:

Bronco Creek Exploration, Inc.  
1815 E. Winsett St.  
Tucson, AZ 85719

RECEIVED  
BLM AZ STATE OFFICE  
2018 NOV 29 P 2:45  
PHOENIX, ARIZONA

**LOCATION NOTICE FOR  
LODE MINING CLAIM**


NOTICE IS HEREBY GIVEN that the **SLB 23**  
lode mining claim has been located by:  
**Bronco Creek Exploration, Inc.**  
**1815 E. Winsett St., Tucson, Arizona 85719.**

The general course of this claim is **north - south** and it is situated in **Gila County, Arizona**. This claim is **600** feet in width and **1,500** feet in length. This claim runs from the location monument on which this location notice is posted approximately **1,480** feet in a **north** direction to the **north** end line and **20** feet in a **south** direction to the **south** end line. This claim is marked by six monuments, one at each corner and one at the center of each end line of the claim.

The location monument on which this notice is posted is situated within Section **35**, Township **2N**, Range **14E**, Gila Salt River Base and Meridian, Arizona and this claim encompasses portions of the following quarter section (s), section (s), Township (s) and Range (s):  
**SE ¼ Sec. 35, T2N, R14E,**  
Gila Salt River Base and Meridian, Arizona.

The locality of this claim with reference to some natural object or permanent monument and additional information (if any) concerning its locality are as follows: The northeast corner of the claim is approximately:  
**13,824** feet south and **16,558** feet west of the northeast section marker of Section 20, T2N, R15E.

DATED AND POSTED on the ground this 17 day of October, 2018.

LOCATOR (s)   
Agent for: Bronco Creek Exploration, Inc.

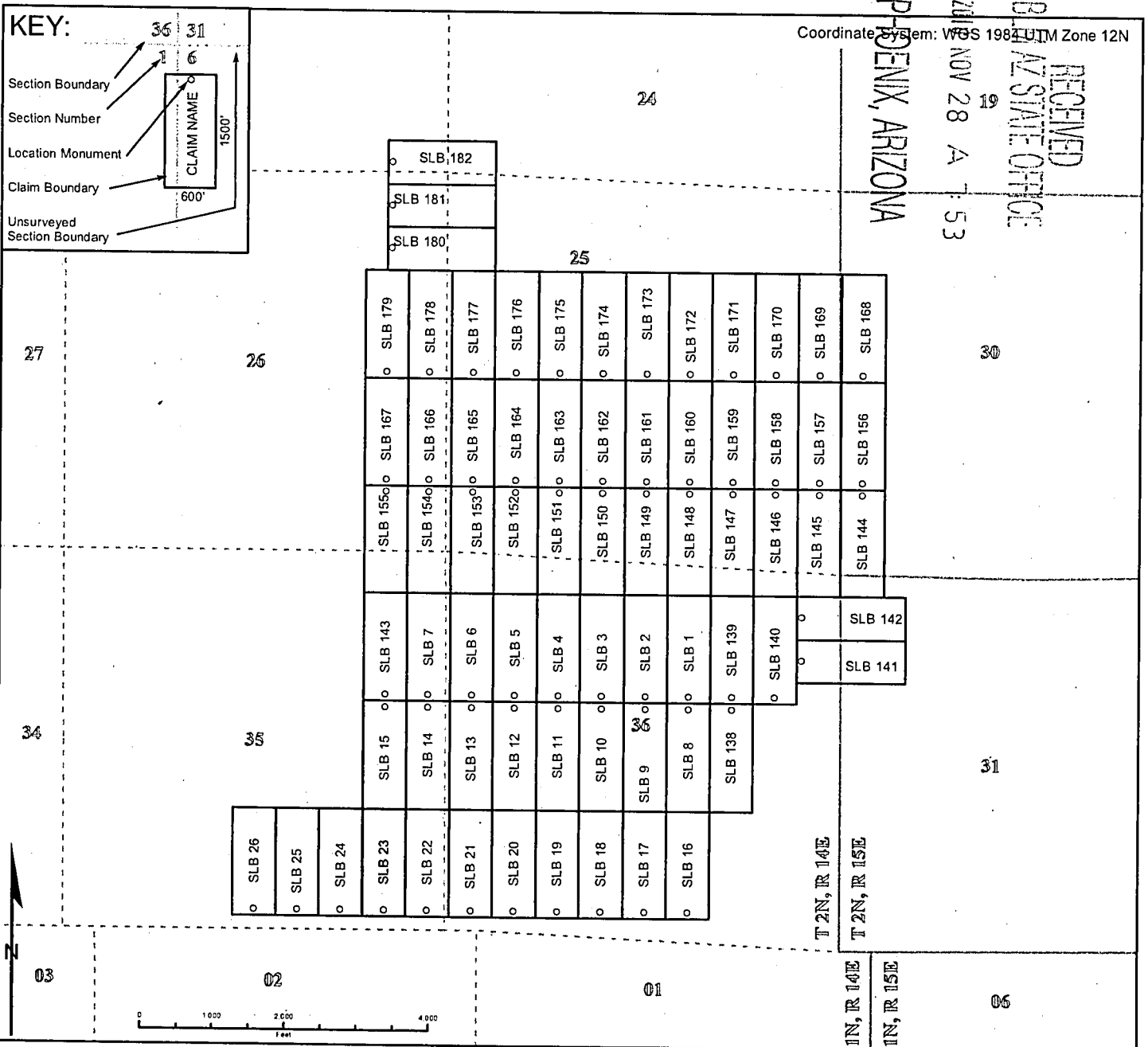
AMC452589

# Lode Mining Claim Map

## Map of the SLB 23 Lode Claim

Map prepared from an actual field survey of said Lode Claim and attached to and hereby made a part of the Location Notice

1. Name and address of Locator of Claim: Bronco Creek Exploration Inc., 1815 E Winsett St., Tucson, AZ 85719
2. The Lode Mining Claim is located in section(s) 35, T 2N, R 14E, Gila and Salt River Base and Meridian, Gila County, Arizona.
3. The corner, center-line, and location monuments are made up of 2" x 2" x 5' wooden posts marked with metal tags.
4. Each claim is 1500' long and 600' wide unless otherwise indicated.
5. All claims are tied to the surveyed northeast corner of Section 20, Township 2N, Range 15E, Gila and Salt River Base and Meridian. The northeast corner of Lode Claim SLB 1 lies approximately 10,824' south and 12,358' west of said monument.



When recorded, return to:

Bronco Creek Exploration, Inc.  
1815 E. Winsett St.  
Tucson, AZ 85719

**LOCATION NOTICE FOR  
LODE MINING CLAIM**


NOTICE IS HEREBY GIVEN that the **SLB 24**  
lode mining claim has been located by:  
**Bronco Creek Exploration, Inc.**  
**1815 E. Winsett St., Tucson, Arizona 85719.**

The general course of this claim is **north - south** and it is situated in **Gila County, Arizona**. This claim is **600** feet in width and **1,500** feet in length. This claim runs from the location monument on which this location notice is posted approximately **1,480** feet in a **north** direction to the **north** end line and **20** feet in a **south** direction to the **south** end line. This claim is marked by six monuments, one at each corner and one at the center of each end line of the claim.

The location monument on which this notice is posted is situated within Section **35**, Township **2N**, Range **14E**, Gila Salt River Base and Meridian, Arizona and this claim encompasses portions of the following quarter section (s), section (s), Township (s) and Range (s):  
**SE ¼ Sec. 35, T2N, R14E,**  
Gila Salt River Base and Meridian, Arizona.

The locality of this claim with reference to some natural object or permanent monument and additional information (if any) concerning its locality are as follows: The northeast corner of the claim is approximately:  
**13,824** feet south and **17,158** feet west of the northeast section marker of Section 20, T2N, R15E.

DATED AND POSTED on the ground this 17 day of October, 2018.

LOCATOR (s)  Andrew Faulkner  
Agent for: Bronco Creek Exploration, Inc.

RECEIVED  
BLM AZ STATE OFFICE  
2018 NOV 29 P 2:45  
PHOENIX, ARIZONA

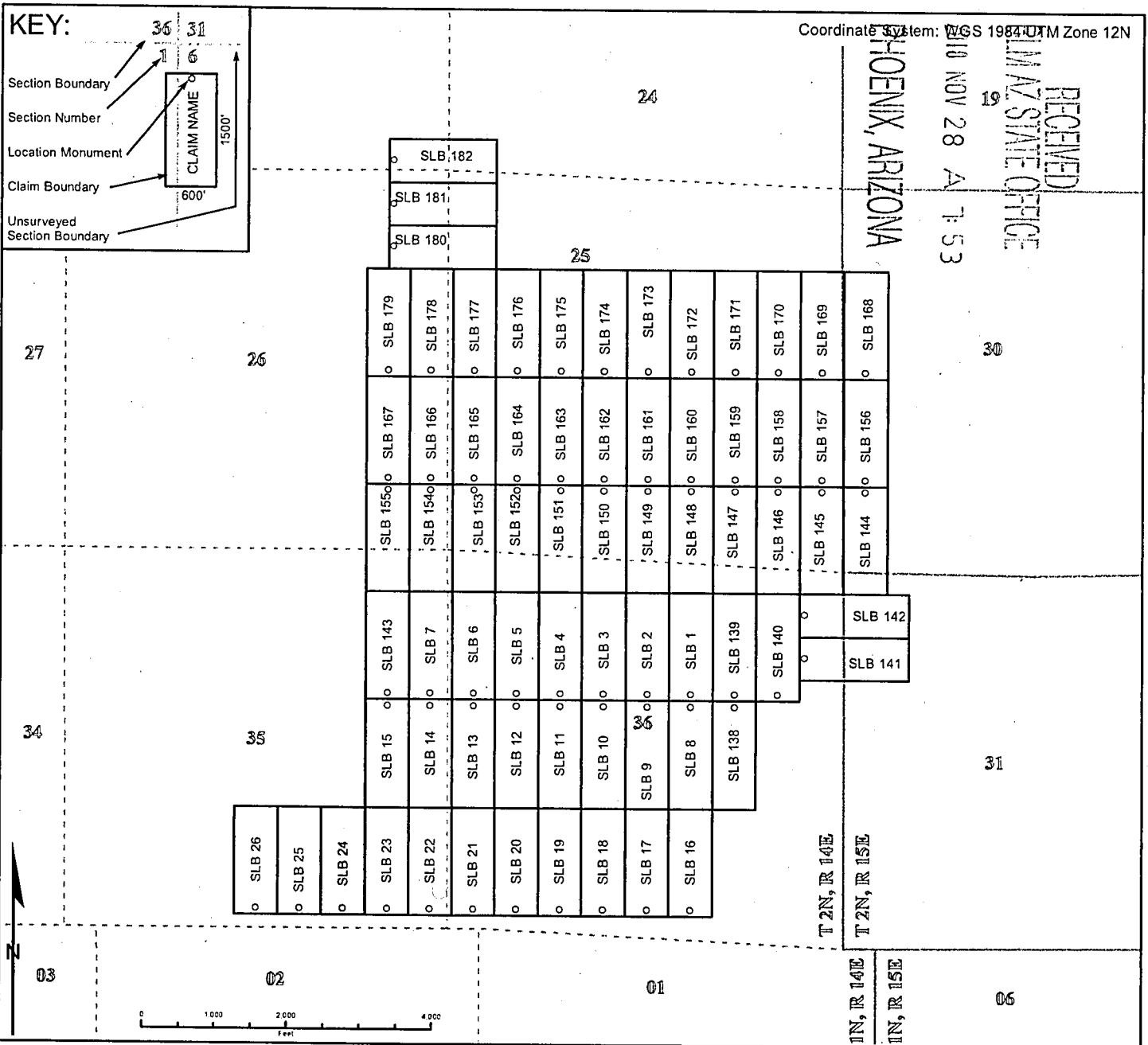
AMC452590

# Lode Mining Claim Map

## Map of the SLB 24 Lode Claim

Map prepared from an actual field survey of said Lode Claim and attached to and hereby made a part of the Location Notice

1. Name and address of Locator of Claim: Bronco Creek Exploration Inc., 1815 E Winsett St., Tucson, AZ 85719
2. The Lode Mining Claim is located in section(s) 35, T 2N, R 14E, Gila and Salt River Base and Meridian, Gila County, Arizona.
3. The corner, center-line, and location monuments are made up of 2" x 2" x 5' wooden posts marked with metal tags.
4. Each claim is 1500' long and 600' wide unless otherwise indicated.
5. All claims are tied to the surveyed northeast corner of Section 20, Township 2N, Range 15E, Gila and Salt River Base and Meridian. The northeast corner of Lode Claim SLB 1 lies approximately 10,824' south and 12,358' west of said monument.





When recorded, return to:

Bronco Creek Exploration, Inc.  
1815 E. Winsett St.  
Tucson, AZ 85719

RECEIVED  
BLM AZ STATE OFFICE  
2018 NOV 29 P 2:46  
PHOENIX, ARIZONA

**LOCATION NOTICE FOR  
LODE MINING CLAIM**


NOTICE IS HEREBY GIVEN that the **SLB 25**  
lode mining claim has been located by:  
**Bronco Creek Exploration, Inc.**  
**1815 E. Winsett St., Tucson, Arizona 85719.**

The general course of this claim is **north - south** and it is situated in **Gila County, Arizona**. This claim is **600** feet in width and **1,500** feet in length. This claim runs from the location monument on which this location notice is posted approximately **1,480** feet in a **north** direction to the **north** end line and **20** feet in a **south** direction to the **south** end line. This claim is marked by six monuments, one at each corner and one at the center of each end line of the claim.

The location monument on which this notice is posted is situated within Section **35**, Township **2N**, Range **14E**, Gila Salt River Base and Meridian, Arizona and this claim encompasses portions of the following quarter section (s), section (s), Township (s) and Range (s):  
**SE ¼ Sec. 35, T2N, R14E,**  
Gila Salt River Base and Meridian, Arizona.

The locality of this claim with reference to some natural object or permanent monument and additional information (if any) concerning its locality are as follows: The northeast corner of the claim is approximately:  
**13,824** feet south and **17,758** feet west of the northeast section marker of Section 20, T2N, R15E.

DATED AND POSTED on the ground this 17 day of October, 2018.

LOCATOR (s)   
Agent for: Bronco Creek Exploration, Inc.

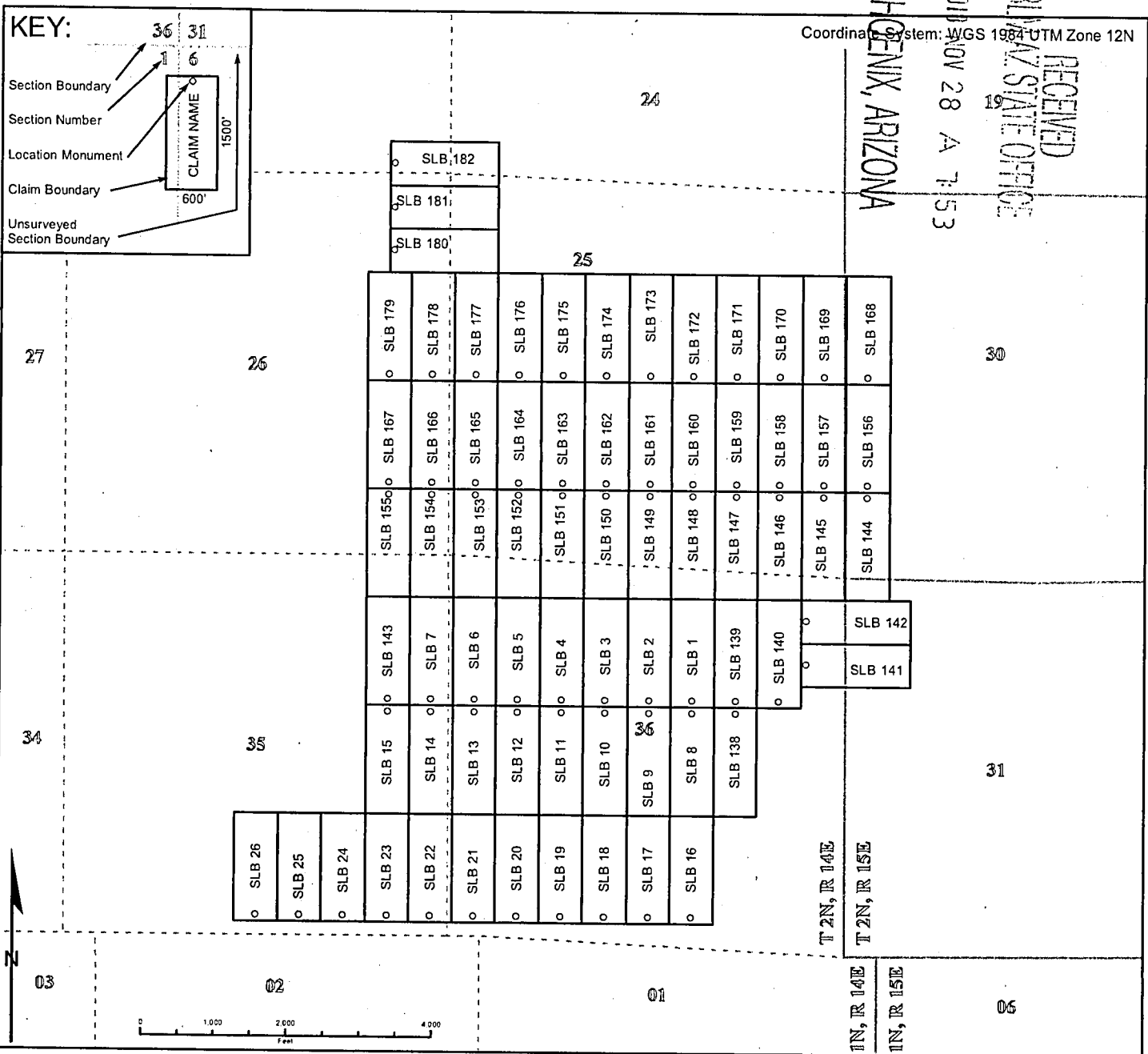
AMC4525911

# Lode Mining Claim Map

## Map of the SLB 25 Lode Claim

Map prepared from an actual field survey of said Lode Claim and attached to and hereby made a part of the Location Notice

1. Name and address of Locator of Claim: Bronco Creek Exploration Inc., 1815 E Winsett St., Tucson, AZ 85719
2. The Lode Mining Claim is located in section(s) 35, T 2N, R 14E, Gila and Salt River Base and Meridian, Gila County, Arizona.
3. The corner, center-line, and location monuments are made up of 2" x 2" x 5' wooden posts marked with metal tags.
4. Each claim is 1500' long and 600' wide unless otherwise indicated.
5. All claims are tied to the surveyed northeast corner of Section 20, Township 2N, Range 15E, Gila and Salt River Base and Meridian. The northeast corner of Lode Claim SLB 1 lies approximately 10,824' south and 12,358' west of said monument.



When recorded, return to:

Bronco Creek Exploration, Inc.  
1815 E. Winsett St.  
Tucson, AZ 85719

RECEIVED  
BLM AZ STATE OFFICE  
2018 NOV 29 P 2:46  
PHOENIX, ARIZONA

**LOCATION NOTICE FOR  
LODE MINING CLAIM**


NOTICE IS HEREBY GIVEN that the **SLB 26**  
lode mining claim has been located by:  
**Bronco Creek Exploration, Inc.**  
**1815 E. Winsett St., Tucson, Arizona 85719.**

The general course of this claim is **north - south** and it is situated in **Gila County, Arizona**. This claim is **600** feet in width and **1,500** feet in length. This claim runs from the location monument on which this location notice is posted approximately **1,480** feet in a **north** direction to the **north** end line and **20** feet in a **south** direction to the **south** end line. This claim is marked by six monuments, one at each corner and one at the center of each end line of the claim.

The location monument on which this notice is posted is situated within Section **35**, Township **2N**, Range **14E**, Gila Salt River Base and Meridian, Arizona and this claim encompasses portions of the following quarter section (s), section (s), Township (s) and Range (s):  
**SE ¼, SW ¼ Sec. 35, T2N, R14E,**  
Gila Salt River Base and Meridian, Arizona.

The locality of this claim with reference to some natural object or permanent monument and additional information (if any) concerning its locality are as follows: The northeast corner of the claim is approximately:  
**13,824** feet south and **18,358** feet west of the northeast section marker of Section 20, T2N, R15E.

DATED AND POSTED on the ground this 17 day of October, 2018.

LOCATOR (s)   
Agent for: Bronco Creek Exploration, Inc.

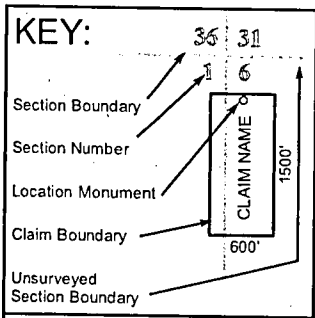
AMC452592

# Lode Mining Claim Map

## Map of the SLB 26 Lode Claim

Map prepared from an actual field survey of said Lode Claim and attached to and hereby made a part of the Location Notice

1. Name and address of Locator of Claim: Bronco Creek Exploration Inc., 1815 E Winsett St., Tucson, AZ 85719
2. The Lode Mining Claim is located in section(s) 35, T 2N, R 14E, Gila and Salt River Base and Meridian, Gila County, Arizona.
3. The corner, center-line, and location monuments are made up of 2" x 2" x 5' wooden posts marked with metal tags.
4. Each claim is 1500' long and 600' wide unless otherwise indicated.
5. All claims are tied to the surveyed northeast corner of Section 20, Township 2N, Range 15E, Gila and Salt River Base and Meridian. The northeast corner of Lode Claim SLB 1 lies approximately 10,824' south and 12,358' west of said monument.

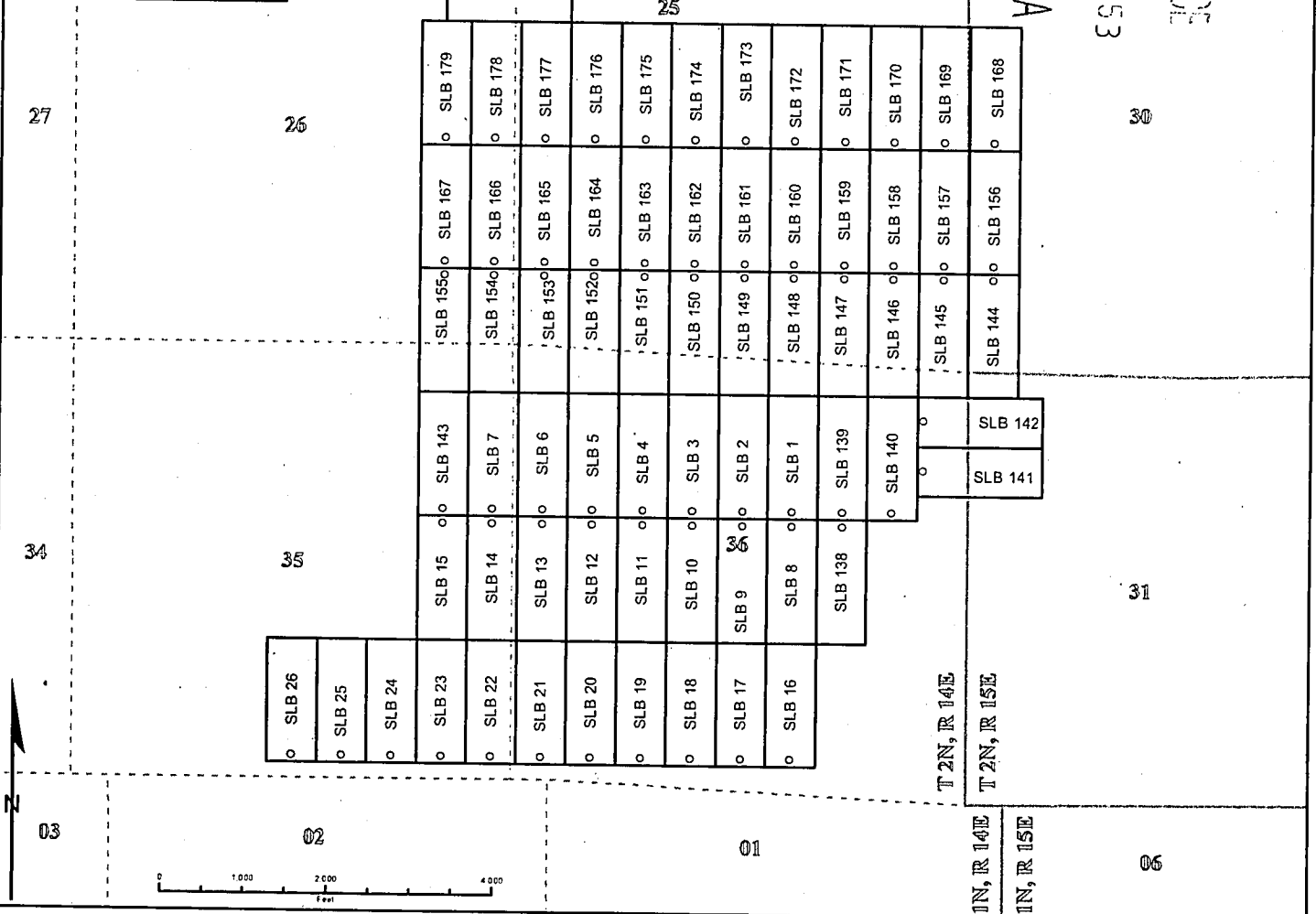


Coordinate System: WGS 1984 UTM Zone 12N

PHOENIX, ARIZONA

2018 NOV 28 A 7:53

RECEIVED  
BIM AZ STATE OFFICE



When recorded, return to:

Bronco Creek Exploration, Inc.  
1815 E. Winsett St.  
Tucson, AZ 85719

RECEIVED  
BLM AZ STATE OFFICE  
2018 NOV 29 P 2:46  
PHOENIX, ARIZONA

### LOCATION NOTICE FOR LODE MINING CLAIM

NOTICE IS HEREBY GIVEN that the **SLB 138** lode mining claim has been located by:  
**Bronco Creek Exploration, Inc.**  
**1815 E. Winsett St., Tucson, Arizona 85719.**

The general course of this claim is **north - south** and it is situated in **Gila County, Arizona**. This claim is **600** feet in width and **1,500** feet in length. This claim runs from the location monument on which this location notice is posted approximately **20** feet in a **north** direction to the **north** end line and **1,480** feet in a **south** direction to the **south** end line. This claim is marked by six monuments, one at each corner and one at the center of each end line of the claim.

The location monument on which this notice is posted is situated within Section **36**, Township **2N**, Range **14E**, Gila Salt River Base and Meridian, Arizona and this claim encompasses portions of the following quarter section (s), section (s), Township (s) and Range (s):  
**NE ¼, SE ¼ Sec. 36, T2N, R14E,**  
Gila Salt River Base and Meridian, Arizona.

The locality of this claim with reference to some natural object or permanent monument and additional information (if any) concerning its locality are as follows: The northeast corner of the claim is approximately:  
**12,324** feet south and **11,758** feet west of the northeast section marker of Section 20, T2N, R15E.

DATED AND POSTED on the ground this 17 day of October, 2018.

LOCATOR (s) J.D. Mizer J.D. Mizer  
Agent for: Bronco Creek Exploration, Inc.

AN0452593



When recorded, return to:

Bronco Creek Exploration, Inc.  
1815 E. Winsett St.  
Tucson, AZ 85719

RECEIVED  
BLM AZ STATE OFFICE  
2018 NOV 29 P 2:46  
PHOENIX, ARIZONA

### LOCATION NOTICE FOR LODE MINING CLAIM

NOTICE IS HEREBY GIVEN that the **SLB 139**  
lode mining claim has been located by:  
**Bronco Creek Exploration, Inc.**  
**1815 E. Winsett St., Tucson, Arizona 85719.**

The general course of this claim is **north - south** and it is situated in **Gila County, Arizona**. This claim is **600** feet in width and **1,500** feet in length. This claim runs from the location monument on which this location notice is posted approximately **1,480** feet in a **north** direction to the **north** end line and **20** feet in a **south** direction to the **south** end line. This claim is marked by six monuments, one at each corner and one at the center of each end line of the claim.

The location monument on which this notice is posted is situated within Section **35**, Township **2N**, Range **14E**, Gila Salt River Base and Meridian, Arizona and this claim encompasses portions of the following quarter section (s), section (s), Township (s) and Range (s):  
**NE ¼ Sec. 36, T2N, R 14E,**  
Gila Salt River Base and Meridian, Arizona.

The locality of this claim with reference to some natural object or permanent monument and additional information (if any) concerning its locality are as follows: The northeast corner of the claim is approximately:  
**10,824** feet south and **11,758** feet west of the northeast section marker of Section 20, T2N, R15E.

DATED AND POSTED on the ground this 17 day of October, 2018.

LOCATOR (s) J.D. Mizer J.D. Mizer  
Agent for: Bronco Creek Exploration, Inc.

AMC452594

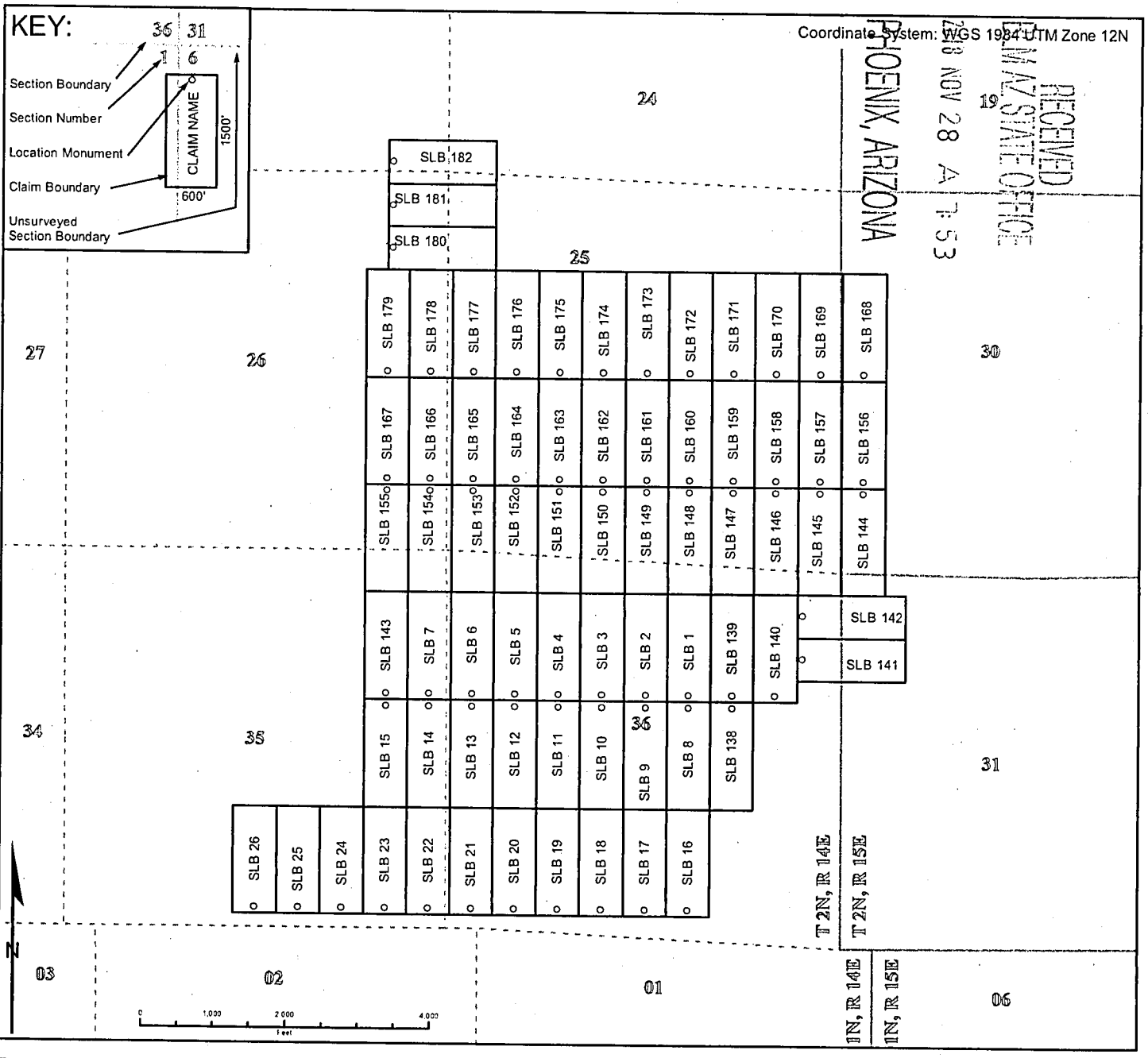
B

# Lode Mining Claim Map

## Map of the SLB 139 Lode Claim

Map prepared from an actual field survey of said Lode Claim and attached to and hereby made a part of the Location Notice

1. Name and address of Locator of Claim: Bronco Creek Exploration Inc., 1815 E Winsett St., Tucson, AZ 85719
2. The Lode Mining Claim is located in section(s) 36, T 2N, R 14E, Gila and Salt River Base and Meridian, Gila County, Arizona.
3. The corner, center-line, and location monuments are made up of 2" x 2" x 5' wooden posts marked with metal tags.
4. Each claim is 1500' long and 600' wide unless otherwise indicated.
5. All claims are tied to the surveyed northeast corner of Section 20, Township 2N, Range 15E, Gila and Salt River Base and Meridian. The northeast corner of Lode Claim SLB 1 lies approximately 10,824' south and 12,358' west of said monument.





When recorded, return to:

Bronco Creek Exploration, Inc.  
1815 E. Winsett St.  
Tucson, AZ 85719

### LOCATION NOTICE FOR LODE MINING CLAIM

NOTICE IS HEREBY GIVEN that the **SLB 140**  
lode mining claim has been located by:  
**Bronco Creek Exploration, Inc.**  
**1815 E. Winsett St., Tucson, Arizona 85719.**

The general course of this claim is **north - south** and it is situated in **Gila County, Arizona**. This claim is **600** feet in width and **1,500** feet in length. This claim runs from the location monument on which this location notice is posted approximately **1,480** feet in a **north** direction to the **north** end line and **20** feet in a **south** direction to the **south** end line. This claim is marked by six monuments, one at each corner and one at the center of each end line of the claim.

The location monument on which this notice is posted is situated within Section **36**, Township **2N**, Range **14E**, Gila Salt River Base and Meridian, Arizona and this claim encompasses portions of the following quarter section (s), section (s), Township (s) and Range (s):  
**NE ¼ Sec. 36, T2N, R 14E,**  
Gila Salt River Base and Meridian, Arizona.

The locality of this claim with reference to some natural object or permanent monument and additional information (if any) concerning its locality are as follows: The northeast corner of the claim is approximately:  
**10,824** feet south and **11,158** feet west of the northeast section marker of Section 20, T2N, R15E.

DATED AND POSTED on the ground this 17 day of October, 2018.

LOCATOR (s) J.D. Mizer J.D. Mizer  
Agent for: Bronco Creek Exploration, Inc.

RECEIVED  
BLM AZ STATE OFFICE  
2018 NOV 29 P 2:46  
PHOENIX, ARIZONA

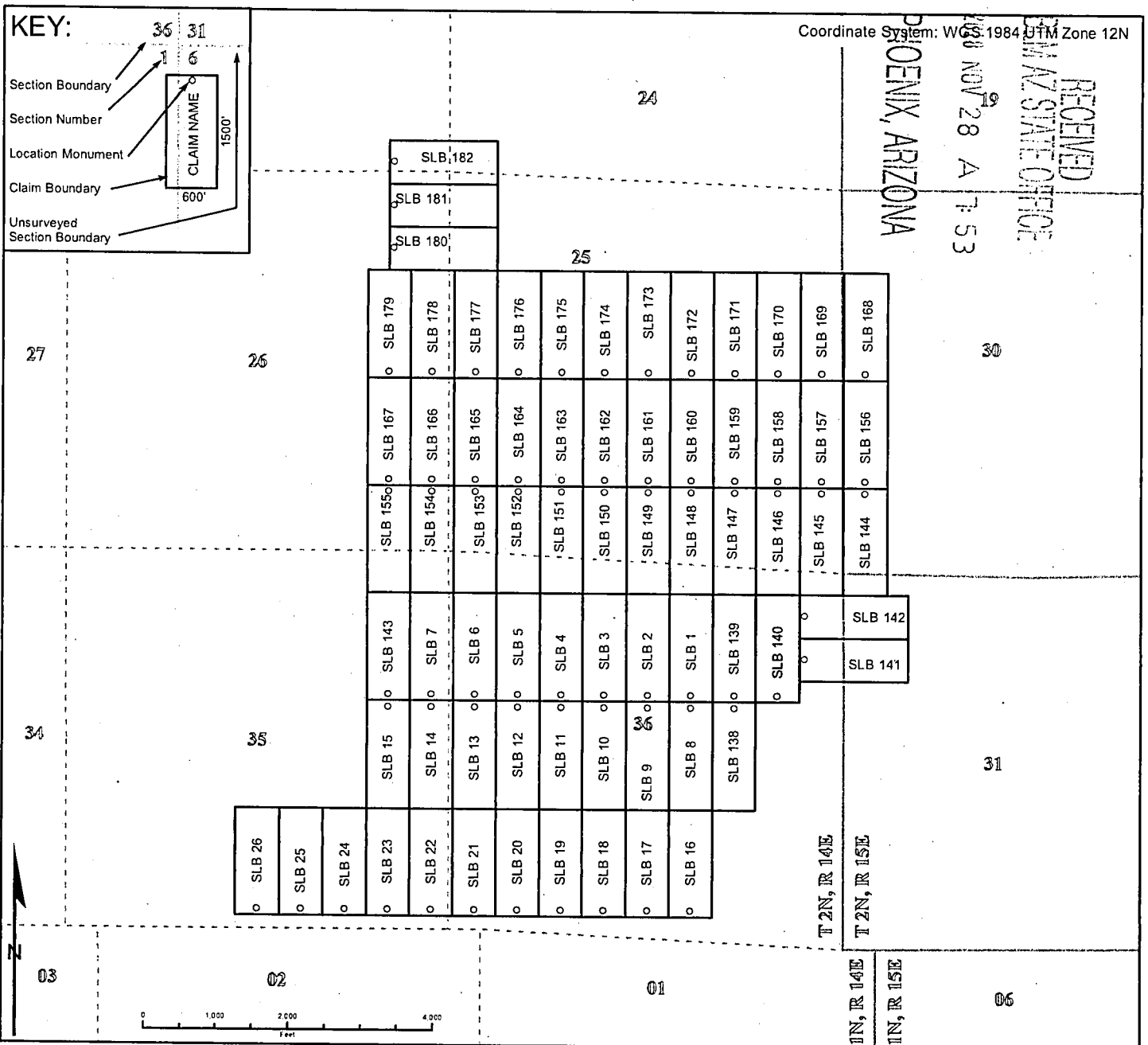
AMC452595

# Lode Mining Claim Map

## Map of the SLB 140 Lode Claim

Map prepared from an actual field survey of said Lode Claim and attached to and hereby made a part of the Location Notice

1. Name and address of Locator of Claim: Bronco Creek Exploration Inc., 1815 E Winsett St., Tucson, AZ 85719
2. The Lode Mining Claim is located in section(s) 36, T 2N, R 14E, Gila and Salt River Base and Meridian, Gila County, Arizona.
3. The corner, center-line, and location monuments are made up of 2" x 2" x 5' wooden posts marked with metal tags.
4. Each claim is 1500' long and 600' wide unless otherwise indicated.
5. All claims are tied to the surveyed northeast corner of Section 20, Township 2N, Range 15E, Gila and Salt River Base and Meridian. The northeast corner of Lode Claim SLB 1 lies approximately 10,824' south and 12,358' west of said monument.



When recorded, return to:

Bronco Creek Exploration, Inc.  
1815 E. Winsett St.  
Tucson, AZ 85719

RECEIVED  
BLM AZ STATE OFFICE  
2018 NOV 29 P 2:46  
PHOENIX, ARIZONA

### LOCATION NOTICE FOR LODE MINING CLAIM

NOTICE IS HEREBY GIVEN that the **SLB 141** lode mining claim has been located by:  
**Bronco Creek Exploration, Inc.**  
**1815 E. Winsett St., Tucson, Arizona 85719.**

The general course of this claim is **east - west** and it is situated in **Gila County, Arizona**. This claim is **600** feet in width and **1,500** feet in length. This claim runs from the location monument on which this location notice is posted approximately **1,480** feet in an **east** direction to the **east** end line and **20** feet in a **west** direction to the **west** end line. This claim is marked by six monuments, one at each corner and one at the center of each end line of the claim.

The location monument on which this notice is posted is situated within Section **36**, Township **2N**, Range **14E**, Gila Salt River Base and Meridian, Arizona and this claim encompasses portions of the following quarter section (s), section (s), Township (s) and Range (s):  
**NE ¼ Sec. 36, T2N, R 14E, NW ¼ Sec. 31, T2N, R15E,**  
Gila Salt River Base and Meridian, Arizona.

The locality of this claim with reference to some natural object or permanent monument and additional information (if any) concerning its locality are as follows: The northeast corner of the claim is approximately:  
**10,224** feet south and **9,658** feet west of the northeast section marker of Section 20, T2N, R15E.

DATED AND POSTED on the ground this 17 day of October, 2018.

LOCATOR (s) J.D. Mizers J.D. Mizers  
Agent for Bronco Creek Exploration, Inc.

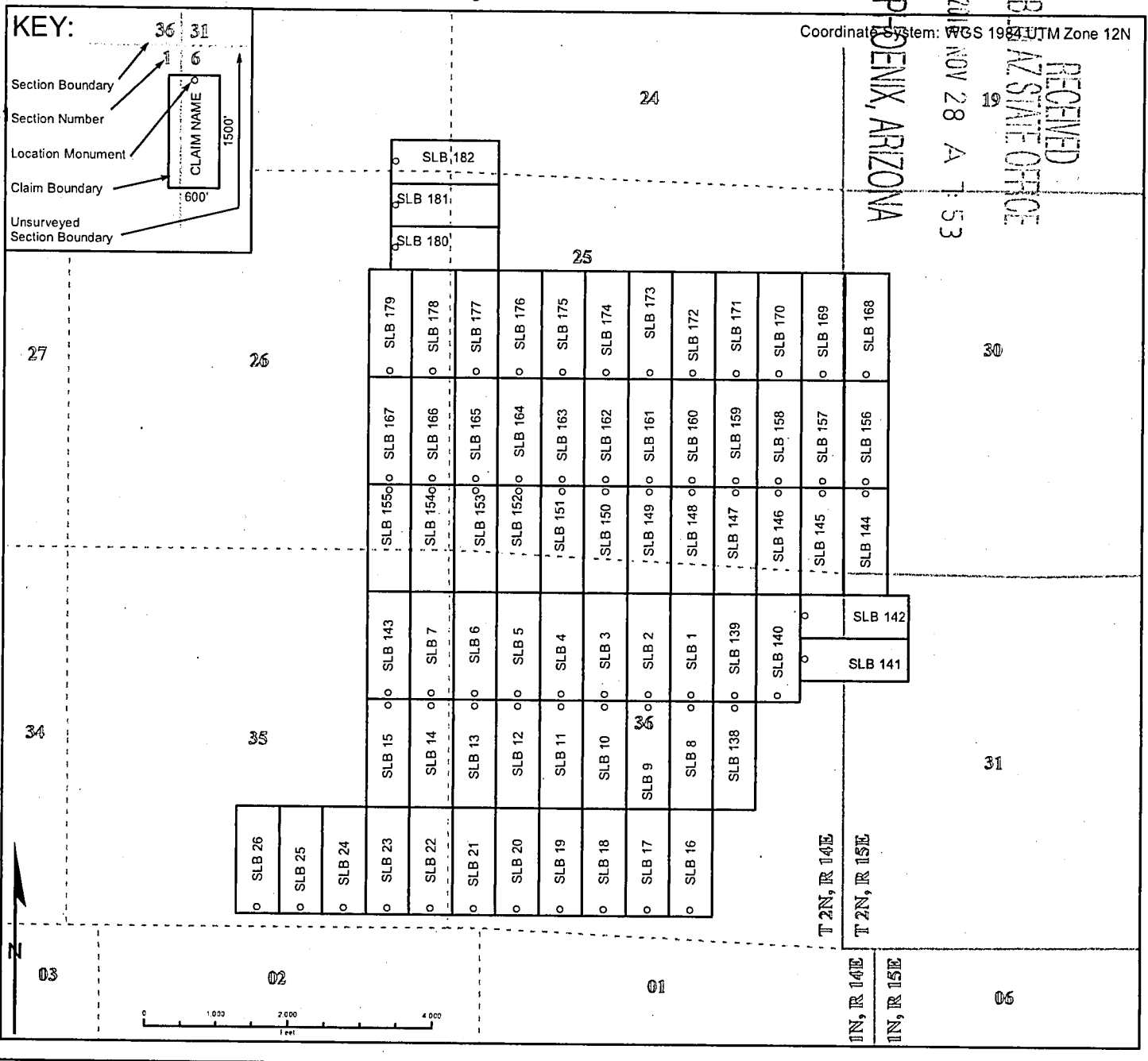
AMC452595

# Lode Mining Claim Map

## Map of the SLB 141 Lode Claim

Map prepared from an actual field survey of said Lode Claim and attached to and hereby made a part of the Location Notice

1. Name and address of Locator of Claim: Bronco Creek Exploration Inc., 1815 E Winsett St., Tucson, AZ 85719
2. The Lode Mining Claim is located in section(s) 36, T 2N, R 14E, and section(s) 31, T 2N, R 15E, Gila and Salt River Base and Meridian, Gila County, Arizona.
3. The corner, center-line, and location monuments are made up of 2" x 2" x 5' wooden posts marked with metal tags.
4. Each claim is 1500' long and 600' wide unless otherwise indicated.
5. All claims are tied to the surveyed northeast corner of Section 20, Township 2N, Range 15E, Gila and Salt River Base and Meridian. The northeast corner of Lode Claim SLB 1 lies approximately 10,824' south and 12,358' west of said monument. Bearings and distance are grid north.



When recorded, return to:

Bronco Creek Exploration, Inc.  
1815 E. Winsett St.  
Tucson, AZ 85719

### LOCATION NOTICE FOR LODE MINING CLAIM

NOTICE IS HEREBY GIVEN that the **SLB 142**  
lode mining claim has been located by:  
**Bronco Creek Exploration, Inc.**  
**1815 E. Winsett St., Tucson, Arizona 85719.**

RECEIVED  
BLM AZ STATE OFFICE  
2018 NOV 29 P 2:46  
PHOENIX, ARIZONA

AMC 452597

The general course of this claim is **east - west** and it is situated in **Gila County, Arizona**. This claim is **600** feet in width and **1,500** feet in length. This claim runs from the location monument on which this location notice is posted approximately **1,480** feet in an **east** direction to the **east** end line and **20** feet in a **west** direction to the **west** end line. This claim is marked by six monuments, one at each corner and one at the center of each end line of the claim.

The location monument on which this notice is posted is situated within Section **36**, Township **2N**, Range **14E**, Gila Salt River Base and Meridian, Arizona and this claim encompasses portions of the following quarter section (s), section (s), Township (s) and Range (s):  
**NE ¼ Sec. 36, T2N, R 14E, NW ¼ Sec. 31, T2N, R15E,**  
Gila Salt River Base and Meridian, Arizona.

The locality of this claim with reference to some natural object or permanent monument and additional information (if any) concerning its locality are as follows: The northeast corner of the claim is approximately:  
**10,824** feet south and **9,658** feet west of the northeast section marker of Section 20, T2N, R15E.

DATED AND POSTED on the ground this 17 day of October, 2018.

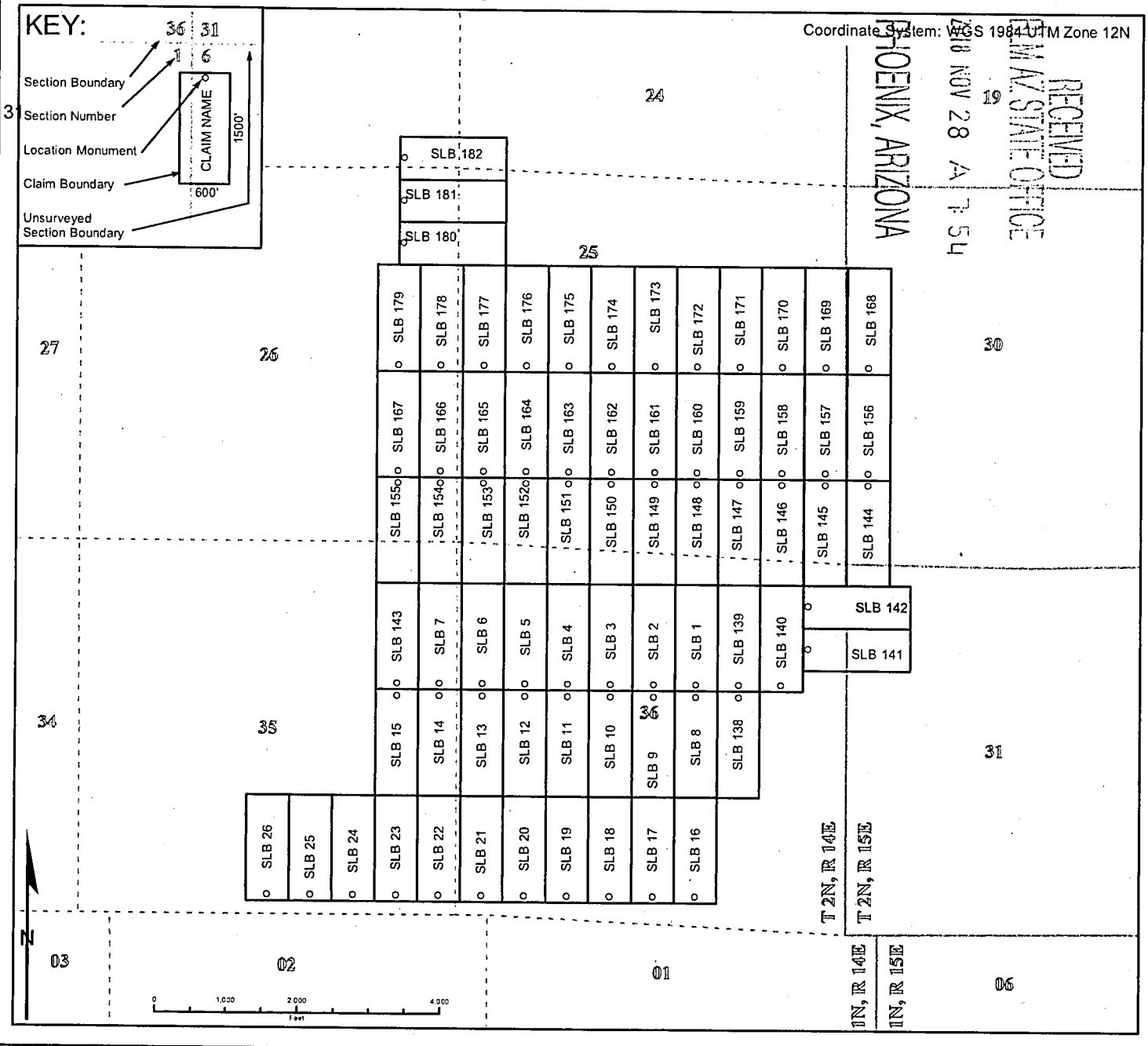
LOCATOR (s) J.D. Mizer J.D. Mizer  
Agent for: Bronco Creek Exploration, Inc.

# Lode Mining Claim Map

## Map of the SLB 142 Lode Claim

Map prepared from an actual field survey of said Lode Claim and attached to and hereby made a part of the Location Notice

1. Name and address of Locator of Claim: Bronco Creek Exploration Inc., 1815 E Winsett St., Tucson, AZ 85719
2. The Lode Mining Claim is located in section(s) 36, T 2N, R 14E, and section(s) 31, T 2N, R 15E, Gila and Salt River Base and Meridian, Gila County, Arizona.
3. The corner, center-line, and location monuments are made up of 2" x 2" x 5' wooden posts marked with metal tags.
4. Each claim is 1500' long and 600' wide unless otherwise indicated.
5. All claims are tied to the surveyed northeast corner of Section 20, Township 2N, Range 15E, Gila and Salt River Base and Meridian. The northeast corner of Lode Claim SLB 1 lies approximately 10,824' south and 12,358' west of said monument. Bearings and distance are grid north.



When recorded, return to:

Bronco Creek Exploration, Inc.  
1815 E. Winsett St.  
Tucson, AZ 85719

RECEIVED  
BLM AZ STATE OFFICE  
2018 NOV 29 P 2:46  
PHOENIX, ARIZONA

### LOCATION NOTICE FOR LODE MINING CLAIM

NOTICE IS HEREBY GIVEN that the **SLB 143**  
lode mining claim has been located by:  
**Bronco Creek Exploration, Inc.**  
**1815 E. Winsett St., Tucson, Arizona 85719.**

The general course of this claim is **north - south** and it is situated in **Gila County, Arizona**. This claim is **600** feet in width and **1,500** feet in length. This claim runs from the location monument on which this location notice is posted approximately **1,480** feet in a **north** direction to the **north** end line and **20** feet in a **south** direction to the **south** end line. This claim is marked by six monuments, one at each corner and one at the center of each end line of the claim.

The location monument on which this notice is posted is situated within Section **35**, Township **2N**, Range **14E**, Gila Salt River Base and Meridian, Arizona and this claim encompasses portions of the following quarter section (s), section (s), Township (s) and Range (s):  
**NE ¼ Sec. 35, T2N, R14E,**  
Gila Salt River Base and Meridian, Arizona.

The locality of this claim with reference to some natural object or permanent monument and additional information (if any) concerning its locality are as follows: The northeast corner of the claim is approximately:  
**10,824** feet south and **16,558** feet west of the northeast section marker of Section 20, T2N, R15E.

DATED AND POSTED on the ground this 17 day of October, 2018.

LOCATOR (s) J.D. MIZER   
Agent for: Bronco Creek Exploration, Inc.

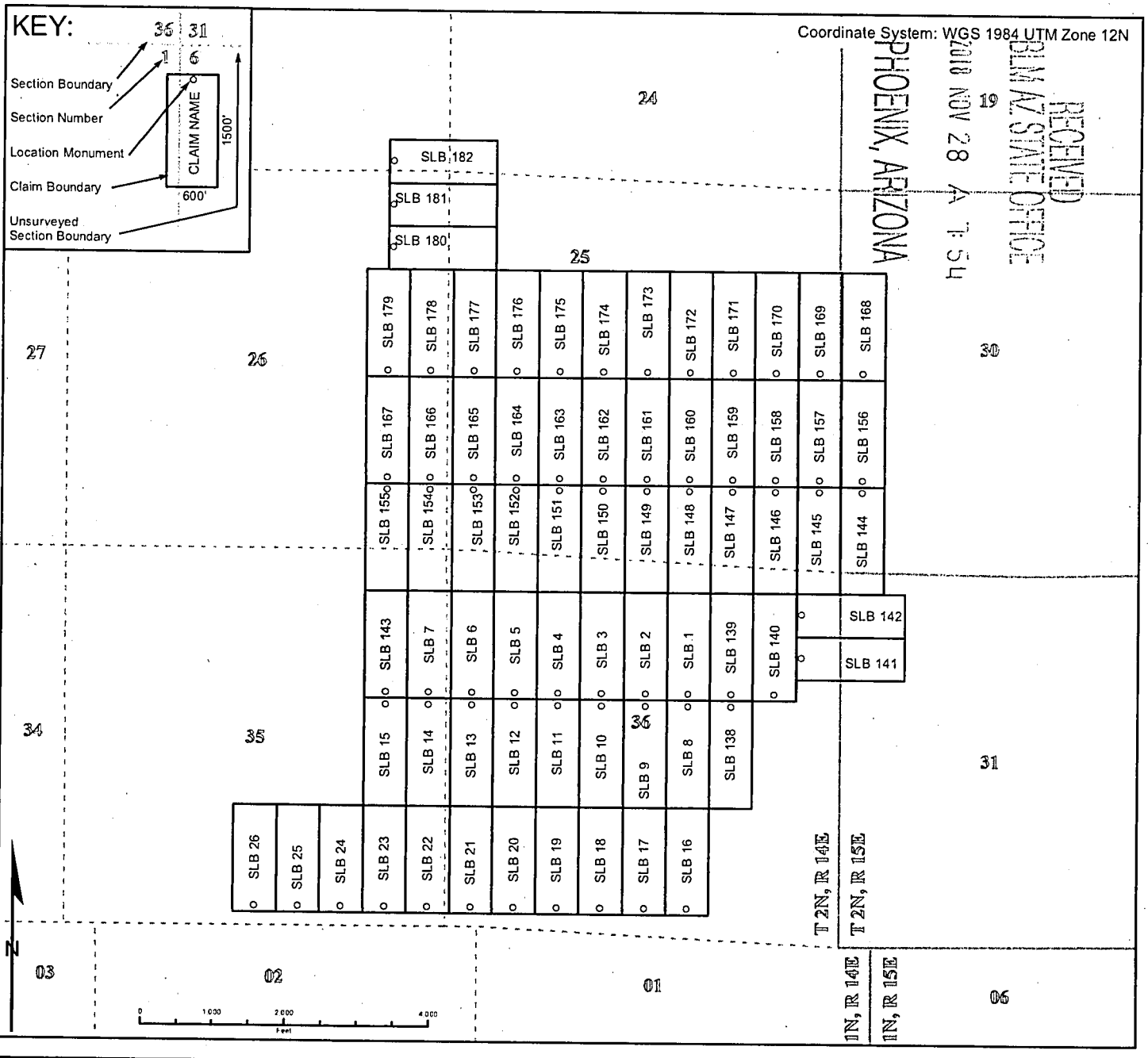
AMC452599

# Lode Mining Claim Map

## Map of the SLB 143 Lode Claim

Map prepared from an actual field survey of said Lode Claim and attached to and hereby made a part of the Location Notice

1. Name and address of Locator of Claim: Bronco Creek Exploration Inc., 1815 E Winsett St., Tucson, AZ 85719
2. The Lode Mining Claim is located in section(s) 35, T 2N, R 14E, Gila and Salt River Base and Meridian, Gila County, Arizona.
3. The corner, center-line, and location monuments are made up of 2" x 2" x 5' wooden posts marked with metal tags.
4. Each claim is 1500' long and 600' wide unless otherwise indicated.
5. All claims are tied to the surveyed northeast corner of Section 20, Township 2N, Range 15E, Gila and Salt River Base and Meridian. The northeast corner of Lode Claim SLB 1 lies approximately 10,824' south and 12,358' west of said monument.





When recorded, return to:

Bronco Creek Exploration, Inc.  
1815 E. Winsett St.  
Tucson, AZ 85719

RECEIVED  
BLM AZ STATE OFFICE  
2018 NOV 29 P 2:41  
PHOENIX, ARIZONA

**LOCATION NOTICE FOR  
LODE MINING CLAIM**

NOTICE IS HEREBY GIVEN that the **SLB 144**  
lode mining claim has been located by:  
**Bronco Creek Exploration, Inc.**  
**1815 E. Winsett St., Tucson, Arizona 85719.**



The general course of this claim is **north - south** and it is situated in **Gila County, Arizona**. This claim is **600** feet in width and **1,500** feet in length. This claim runs from the location monument on which this location notice is posted approximately **20** feet in a **north** direction to the **north** end line and **1,480** feet in a **south** direction to the **south** end line. This claim is marked by six monuments, one at each corner and one at the center of each end line of the claim.

The location monument on which this notice is posted is situated within Section **30**, Township **2N**, Range **15E**, Gila Salt River Base and Meridian, Arizona and this claim encompasses portions of the following quarter section (s), section (s), Township (s) and Range (s):

**SE ¼ Sec. 25, NE ¼ Sec. 36, T2N, R 14E, SW ¼ Sec. 30, NW ¼ Sec. 31, T2N, R15E,**  
Gila Salt River Base and Meridian, Arizona.

The locality of this claim with reference to some natural object or permanent monument and additional information (if any) concerning its locality are as follows: The northeast corner of the claim is approximately:  
**9,324** feet south and **9,958** feet west of the northeast section marker of Section 20, T2N, R15E.

DATED AND POSTED on the ground this 17 day of October, 2018.

LOCATOR (s)    
Agent for: Bronco Creek Exploration, Inc.

AMC 452599



When recorded, return to:

Bronco Creek Exploration, Inc.  
1815 E. Winsett St.  
Tucson, AZ 85719

RECEIVED  
BLM AZ STATE OFFICE  
2018 NOV 29 P 2:47  
PHOENIX, ARIZONA

**LOCATION NOTICE FOR  
LODE MINING CLAIM**


NOTICE IS HEREBY GIVEN that the **SLB 145**  
lode mining claim has been located by:  
**Bronco Creek Exploration, Inc.**  
**1815 E. Winsett St., Tucson, Arizona 85719.**

The general course of this claim is **north - south** and it is situated in **Gila** County, Arizona. This claim is **600** feet in width and **1,500** feet in length. This claim runs from the location monument on which this location notice is posted approximately **20** feet in a **north** direction to the **north** end line and **1,480** feet in a **south** direction to the **south** end line. This claim is marked by six monuments, one at each corner and one at the center of each end line of the claim.

The location monument on which this notice is posted is situated within Section **25**, Township **2N**, Range **14E**, Gila Salt River Base and Meridian, Arizona and this claim encompasses portions of the following quarter section (s), section (s), Township (s) and Range (s):  
**SE ¼ Sec. 25, NE ¼ Sec. 36, T2N, R14E, SW ¼ Sec. 30, T2N, R15E**  
Gila Salt River Base and Meridian, Arizona.

The locality of this claim with reference to some natural object or permanent monument and additional information (if any) concerning its locality are as follows: The northeast corner of the claim is approximately:  
**9,324** feet south and **10,558** feet west of the northeast section marker of Section 20, T2N, R15E.

DATED AND POSTED on the ground this 17 day of October, 2018.

LOCATOR (s) Simon Stickroth   
Agent for: Bronco Creek Exploration, Inc.

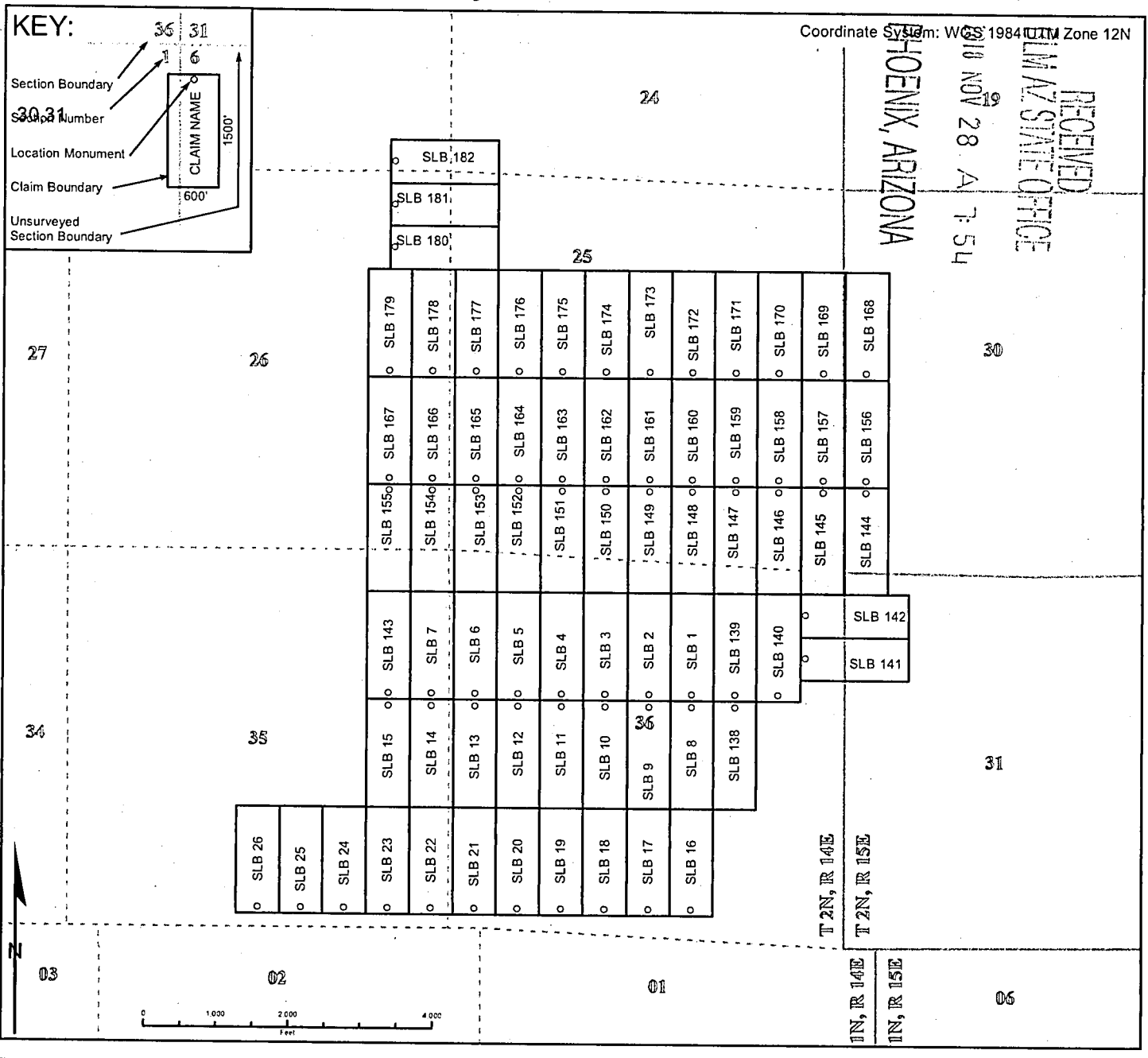
ANCL452600

# Lode Mining Claim Map

## Map of the SLB 145 Lode Claim

Map prepared from an actual field survey of said Lode Claim and attached to and hereby made a part of the Location Notice

1. Name and address of Locator of Claim: Bronco Creek Exploration Inc., 1815 E Winsett St., Tucson, AZ 85719
2. The Lode Mining Claim is located in section(s) 25,36, T 2N, R 14E, and section(s) 30,31, T 2N, R 15E, Gila and Salt River Base and Meridian, Gila County, Arizona.
3. The corner, center-line, and location monuments are made up of 2" x 2" x 5' wooden posts marked with metal tags.
4. Each claim is 1500' long and 600' wide unless otherwise indicated.
5. All claims are tied to the surveyed northeast corner of Section 20, Township 2N, Range 15E, Gila and Salt River Base and Meridian. The northeast corner of Lode Claim SLB 1 lies approximately 10,824' south and 12,358' west of said monument. Bearings and distance are grid north.



When recorded, return to:

Bronco Creek Exploration, Inc.  
1815 E. Winsett St.  
Tucson, AZ 85719

RECEIVED  
BLM AZ STATE OFFICE  
2018 NOV 29 P 2:47  
PHOENIX, ARIZONA

AMC452601

### LOCATION NOTICE FOR LODE MINING CLAIM


NOTICE IS HEREBY GIVEN that the **SLB 146** lode mining claim has been located by:  
**Bronco Creek Exploration, Inc.**  
**1815 E. Winsett St., Tucson, Arizona 85719.**

The general course of this claim is **north - south** and it is situated in **Gila County, Arizona**. This claim is **600** feet in width and **1,500** feet in length. This claim runs from the location monument on which this location notice is posted approximately **20** feet in a **north** direction to the **north** end line and **1,480** feet in a **south** direction to the **south** end line. This claim is marked by six monuments, one at each corner and one at the center of each end line of the claim.

The location monument on which this notice is posted is situated within Section **25**, Township **2N**, Range **14E**, Gila Salt River Base and Meridian, Arizona and this claim encompasses portions of the following quarter section (s), section (s), Township (s) and Range (s):  
**SE ¼ Sec. 25, NE ¼ Sec. 36, T2N, R14E,**  
Gila Salt River Base and Meridian, Arizona.

The locality of this claim with reference to some natural object or permanent monument and additional information (if any) concerning its locality are as follows: The northeast corner of the claim is approximately:  
**9,324** feet south and **11,158** feet west of the northeast section marker of Section 20, T2N, R15E.

DATED AND POSTED on the ground this 17 day of October, 2018.

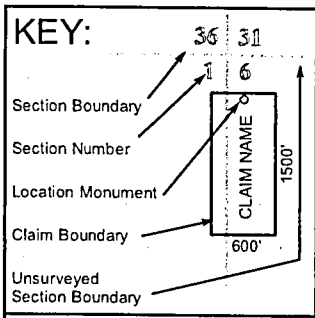
LOCATOR (s) Simon Stickroth   
Agent for: Bronco Creek Exploration, Inc.

# Lode Mining Claim Map

## Map of the SLB 146 Lode Claim

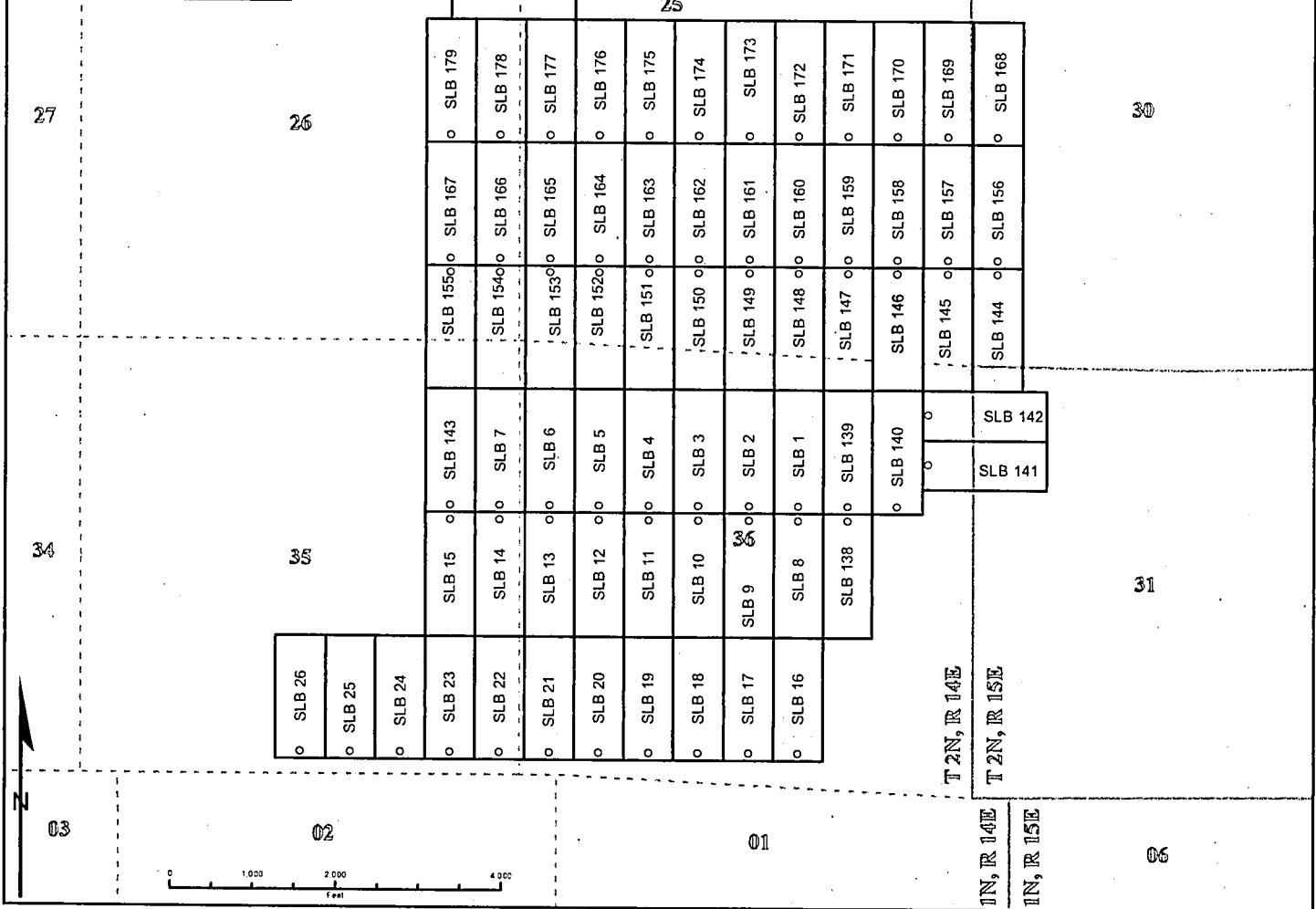
Map prepared from an actual field survey of said Lode Claim and attached to and hereby made a part of the Location Notice

1. Name and address of Locator of Claim: Bronco Creek Exploration Inc., 1815 E Winsett St., Tucson, AZ 85719
2. The Lode Mining Claim is located in section(s) 25,36, T 2N, R 14E, Gila and Salt River Base and Meridian, Gila County, Arizona.
3. The corner, center-line, and location monuments are made up of 2" x 2" x 5' wooden posts marked with metal tags.
4. Each claim is 1500' long and 600' wide unless otherwise indicated.
5. All claims are tied to the surveyed northeast corner of Section 20, Township 2N, Range 15E, Gila and Salt River Base and Meridian. The northeast corner of Lode Claim SLB 1 lies approximately 10,824' south and 12,358' west of said monument.



Coordinate System: WGS 1984 UTM Zone 12N

RECEIVED  
 BLM AZ STATE OFFICE  
 NOV 28 19 15  
 PHOENIX, ARIZONA



When recorded, return to:

Bronco Creek Exploration, Inc.  
1815 E. Winsett St.  
Tucson, AZ 85719

**LOCATION NOTICE FOR  
LODE MINING CLAIM**

NOTICE IS HEREBY GIVEN that the **SLB 147**  
lode mining claim has been located by:  
**Bronco Creek Exploration, Inc.**  
**1815 E. Winsett St., Tucson, Arizona 85719.**

RECEIVED  
BLM AZ STATE OFFICE  
2018 NOV 29 P 2:47  
PHOENIX, ARIZONA

AMC452602

The general course of this claim is **north - south** and it is situated in **Gila County, Arizona**. This claim is **600** feet in width and **1,500** feet in length. This claim runs from the location monument on which this location notice is posted approximately **20** feet in a **north** direction to the **north** end line and **1,480** feet in a **south** direction to the **south** end line. This claim is marked by six monuments, one at each corner and one at the center of each end line of the claim.

The location monument on which this notice is posted is situated within Section **25**, Township **2N**, Range **14E**, Gila Salt River Base and Meridian, Arizona and this claim encompasses portions of the following quarter section (s), section (s), Township (s) and Range (s):  
**SE ¼ Sec. 25, NE ¼ Sec. 36, T2N, R14E,**  
Gila Salt River Base and Meridian, Arizona.

The locality of this claim with reference to some natural object or permanent monument and additional information (if any) concerning its locality are as follows: The northeast corner of the claim is approximately:  
**9,324** feet south and **11,758** feet west of the northeast section marker of Section 20, T2N, R15E.

DATED AND POSTED on the ground this 17 day of October, 2018.

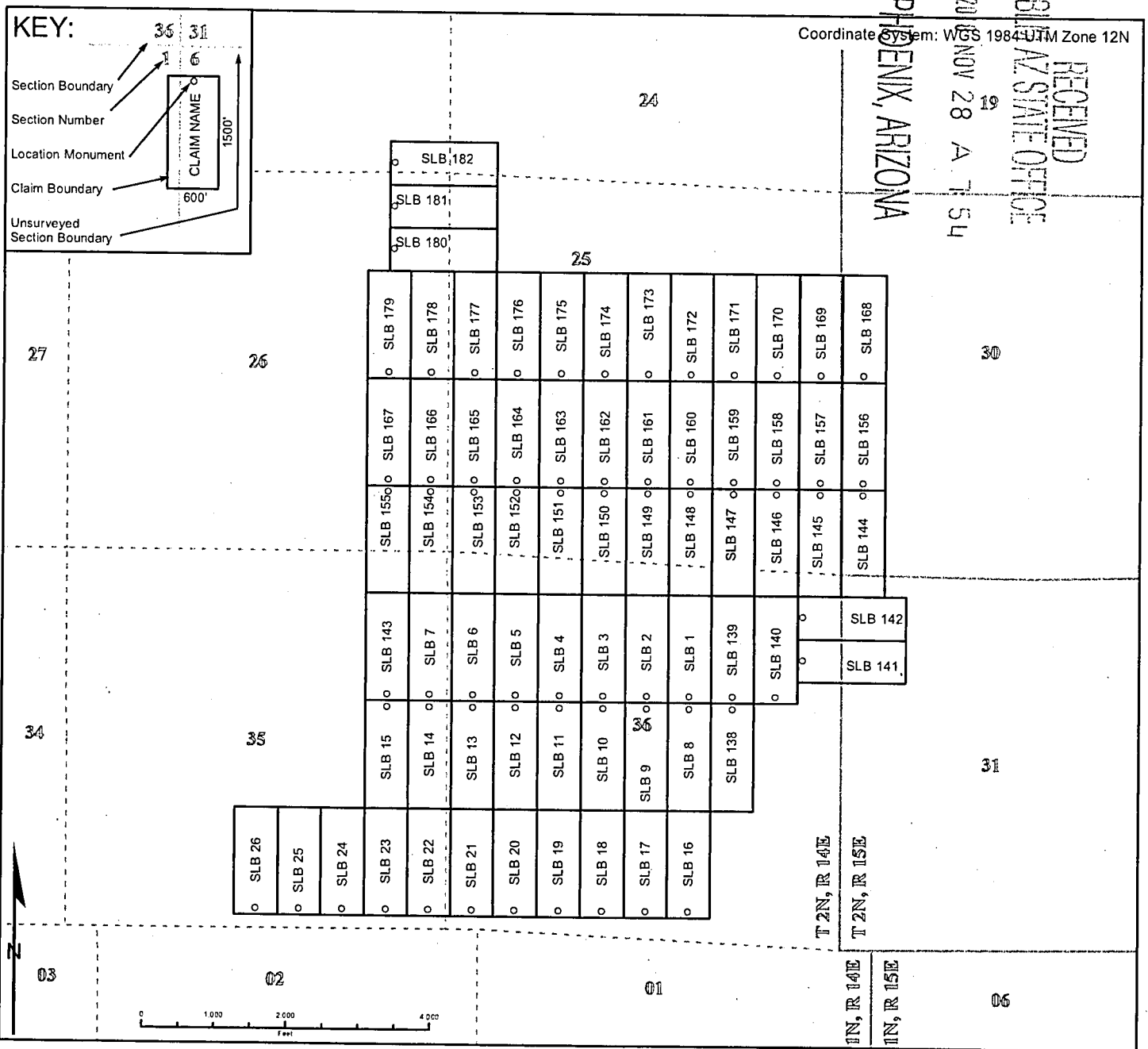
LOCATOR (s) Simon Stickroth [Signature]  
Agent for: Bronco Creek Exploration, Inc.

# Lode Mining Claim Map

## Map of the SLB 147 Lode Claim

Map prepared from an actual field survey of said Lode Claim and attached to and hereby made a part of the Location Notice

1. Name and address of Locator of Claim: Bronco Creek Exploration Inc., 1815 E Winsett St., Tucson, AZ 85719
2. The Lode Mining Claim is located in section(s) 25,36, T 2N, R 14E, Gila and Salt River Base and Meridian, Gila County, Arizona.
3. The corner, center-line, and location monuments are made up of 2" x 2" x 5' wooden posts marked with metal tags.
4. Each claim is 1500' long and 600' wide unless otherwise indicated.
5. All claims are tied to the surveyed northeast corner of Section 20, Township 2N, Range 15E, Gila and Salt River Base and Meridian. The northeast corner of Lode Claim SLB 1 lies approximately 10,824' south and 12,358' west of said monument.





When recorded, return to:

Bronco Creek Exploration, Inc.  
1815 E. Winsett St.  
Tucson, AZ 85719

### LOCATION NOTICE FOR LODE MINING CLAIM

NOTICE IS HEREBY GIVEN that the **SLB 148**  
lode mining claim has been located by:  
**Bronco Creek Exploration, Inc.**  
**1815 E. Winsett St., Tucson, Arizona 85719.**

RECEIVED  
BLM AZ STATE OFFICE  
2018 NOV 29 P 2:47  
PHOENIX, ARIZONA


AMC452603

The general course of this claim is **north - south** and it is situated in **Gila County, Arizona**. This claim is **600** feet in width and **1,500** feet in length. This claim runs from the location monument on which this location notice is posted approximately **20** feet in a **north** direction to the **north** end line and **1,480** feet in a **south** direction to the **south** end line. This claim is marked by six monuments, one at each corner and one at the center of each end line of the claim.

The location monument on which this notice is posted is situated within Section **25**, Township **2N**, Range **14E**, Gila Salt River Base and Meridian, Arizona and this claim encompasses portions of the following quarter section (s), section (s), Township (s) and Range (s):  
**SE ¼ Sec. 25, NE ¼ Sec. 36, T2N, R14E,**  
Gila Salt River Base and Meridian, Arizona.

The locality of this claim with reference to some natural object or permanent monument and additional information (if any) concerning its locality are as follows: The northeast corner of the claim is approximately:  
**9,324** feet south and **12,358** feet west of the northeast section marker of Section 20, T2N, R15E.

DATED AND POSTED on the ground this 17 day of October, 2018.

LOCATOR (s) Simon Stickroth   
Agent for: Bronco Creek Exploration, Inc.

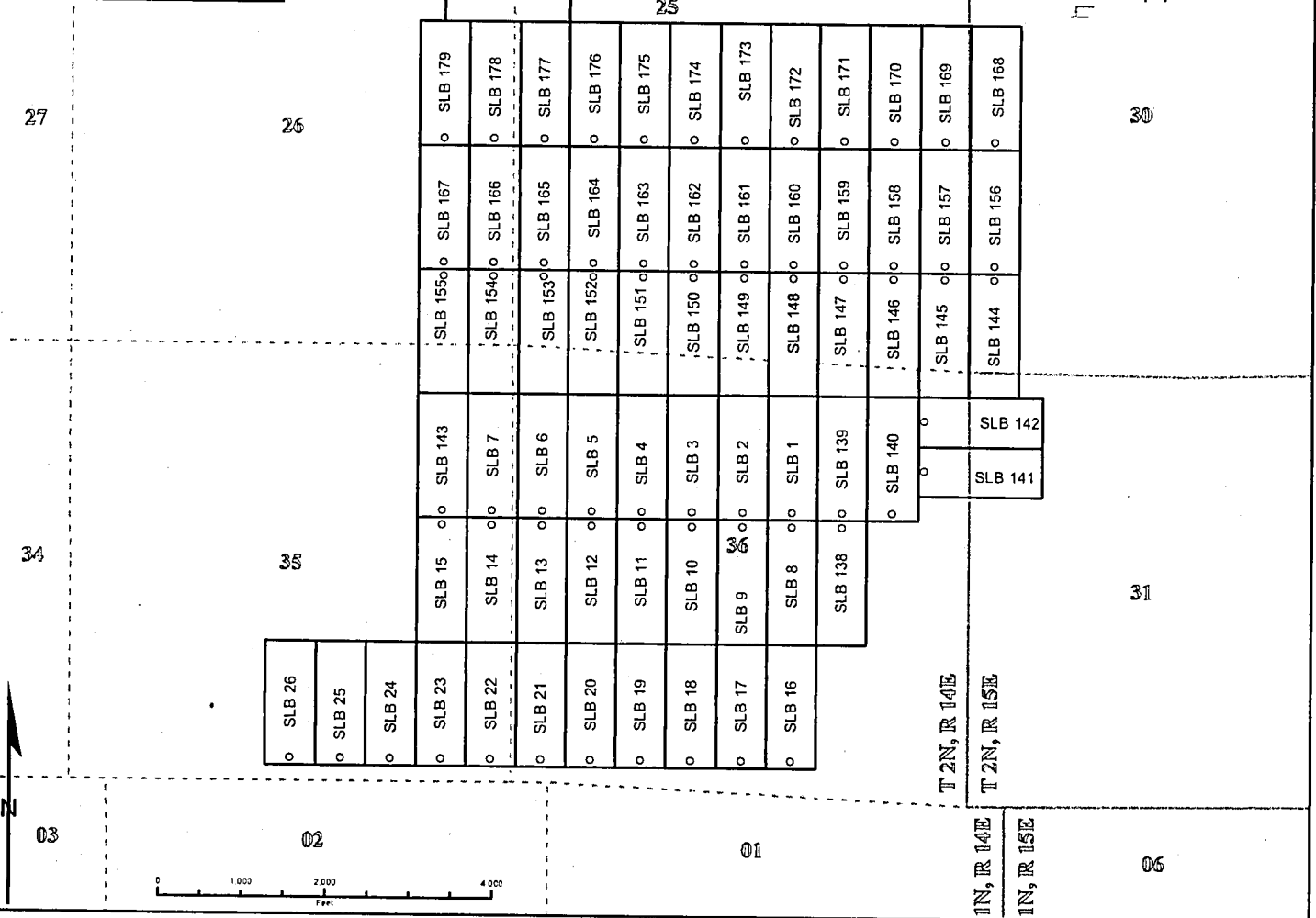
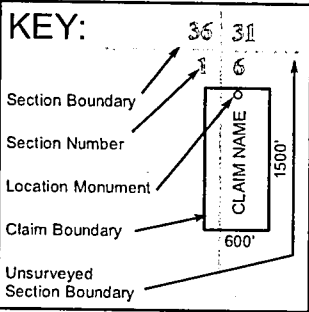
# Lode Mining Claim Map

## Map of the SLB 148 Lode Claim

Map prepared from an actual field survey of said Lode Claim and attached to and hereby made a part of the Location Notice

1. Name and address of Locator of Claim: Bronco Creek Exploration Inc., 1815 E Winsett St., Tucson, AZ 85719
2. The Lode Mining Claim is located in section(s) 25,36, T 2N, R 14E, Gila and Salt River Base and Meridian, Gila County, Arizona.
3. The corner, center-line, and location monuments are made up of 2" x 2" x 5' wooden posts marked with metal tags.
4. Each claim is 1500' long and 600' wide unless otherwise indicated.
5. All claims are tied to the surveyed northeast corner of Section 20, Township 2N, Range 15E, Gila and Salt River Base and Meridian. The northeast corner of Lode Claim SLB 1 lies approximately 10,824' south and 12,358' west of said monument.

Coordinate System: WGS 1984 UTM Zone 12N



When recorded, return to:

Bronco Creek Exploration, Inc.  
1815 E. Winsett St.  
Tucson, AZ 85719

### LOCATION NOTICE FOR LODE MINING CLAIM

NOTICE IS HEREBY GIVEN that the **SLB 149**  
lode mining claim has been located by:  
**Bronco Creek Exploration, Inc.**  
**1815 E. Winsett St., Tucson, Arizona 85719.**

RECEIVED  
BLM AZ STATE OFFICE  
2018 NOV 29 P 2:47  
PHOENIX, ARIZONA

The general course of this claim is **north - south** and it is situated in **Gila County, Arizona**. This claim is **600** feet in width and **1,500** feet in length. This claim runs from the location monument on which this location notice is posted approximately **20** feet in a **north** direction to the **north** end line and **1,480** feet in a **south** direction to the **south** end line. This claim is marked by six monuments, one at each corner and one at the center of each end line of the claim.

The location monument on which this notice is posted is situated within Section **25**, Township **2N**, Range **14E**, Gila Salt River Base and Meridian, Arizona and this claim encompasses portions of the following quarter section (s), section (s), Township (s) and Range (s):  
**SE ¼, SW ¼ Sec. 25, NE ¼, NW ¼ Sec. 36, T2N, R14E,**  
Gila Salt River Base and Meridian, Arizona.

The locality of this claim with reference to some natural object or permanent monument and additional information (if any) concerning its locality are as follows: The northeast corner of the claim is approximately:  
**9,324** feet south and **12,958** feet west of the northeast section marker of Section 20, T2N, R15E.

AMC452604

DATED AND POSTED on the ground this 17 day of October, 2018.

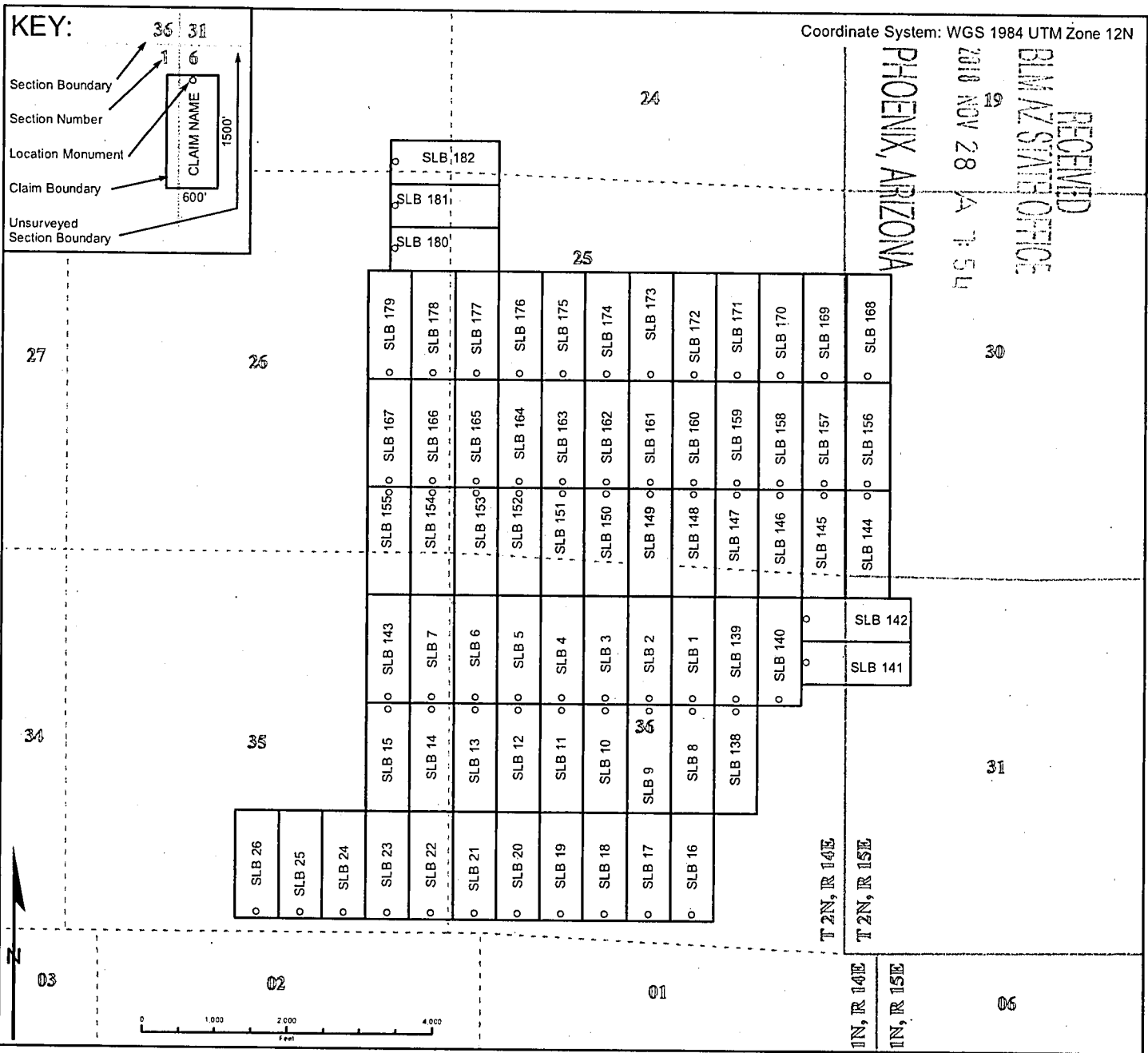
LOCATOR (s) Simon Stickroth in str  
Agent for: Bronco Creek Exploration, Inc.

# Lode Mining Claim Map

## Map of the SLB 149 Lode Claim

Map prepared from an actual field survey of said Lode Claim and attached to and hereby made a part of the Location Notice

1. Name and address of Locator of Claim: Bronco Creek Exploration Inc., 1815 E Winsett St., Tucson, AZ 85719
2. The Lode Mining Claim is located in section(s) 25,36, T 2N, R 14E, Gila and Salt River Base and Meridian, Gila County, Arizona.
3. The corner, center-line, and location monuments are made up of 2" x 2" x 5' wooden posts marked with metal tags.
4. Each claim is 1500' long and 600' wide unless otherwise indicated.
5. All claims are tied to the surveyed northeast corner of Section 20, Township 2N, Range 15E, Gila and Salt River Base and Meridian. The northeast corner of Lode Claim SLB 1 lies approximately 10,824' south and 12,358' west of said monument.



When recorded, return to:

Bronco Creek Exploration, Inc.  
1815 E. Winsett St.  
Tucson, AZ 85719

**LOCATION NOTICE FOR  
LODE MINING CLAIM**

NOTICE IS HEREBY GIVEN that the **SLB 150**  
lode mining claim has been located by:  
**Bronco Creek Exploration, Inc.**  
**1815 E. Winsett St., Tucson, Arizona 85719.**

RECEIVED  
BLM AZ STATE OFFICE  
2018 NOV 29 P 2:49  
PHOENIX, ARIZONA


AMC452605

The general course of this claim is **north - south** and it is situated in **Gila County, Arizona**. This claim is **600** feet in width and **1,500** feet in length. This claim runs from the location monument on which this location notice is posted approximately **20** feet in a **north** direction to the **north** end line and **1,480** feet in a **south** direction to the **south** end line. This claim is marked by six monuments, one at each corner and one at the center of each end line of the claim.

The location monument on which this notice is posted is situated within Section **25**, Township **2N**, Range **14E**, Gila Salt River Base and Meridian, Arizona and this claim encompasses portions of the following quarter section (s), section (s), Township (s) and Range (s):  
**SW ¼ Sec. 25, NW ¼ Sec. 36, T2N, R14E,**  
Gila Salt River Base and Meridian, Arizona.

The locality of this claim with reference to some natural object or permanent monument and additional information (if any) concerning its locality are as follows: The northeast corner of the claim is approximately:  
**9,324** feet south and **13,558** feet west of the northeast section marker of Section 20, T2N, R15E.

DATED AND POSTED on the ground this 17 day of October, 2018.

LOCATOR (s) Simon Stickroth   
Agent for: Bronco Creek Exploration, Inc.



When recorded, return to:

Bronco Creek Exploration, Inc.  
1815 E. Winsett St.  
Tucson, AZ 85719

RECEIVED  
BLM AZ STATE OFFICE  
2018 NOV 29 P 2:47  
PHOENIX, ARIZONA

**LOCATION NOTICE FOR  
LODE MINING CLAIM**

NOTICE IS HEREBY GIVEN that the **SLB 151**  
lode mining claim has been located by:  
**Bronco Creek Exploration, Inc.**  
**1815 E. Winsett St., Tucson, Arizona 85719.**

The general course of this claim is **north - south** and it is situated in **Gila** County, Arizona. This claim is **600** feet in width and **1,500** feet in length. This claim runs from the location monument on which this location notice is posted approximately **20** feet in a **north** direction to the **north** end line and **1,480** feet in a **south** direction to the **south** end line. This claim is marked by six monuments, one at each corner and one at the center of each end line of the claim.

The location monument on which this notice is posted is situated within Section **25**, Township **2N**, Range **14E**, Gila Salt River Base and Meridian, Arizona and this claim encompasses portions of the following quarter section (s), section (s), Township (s) and Range (s):  
**SW ¼ Sec. 25, NW ¼ Sec. 36, T2N, R14E,**  
Gila Salt River Base and Meridian, Arizona.

The locality of this claim with reference to some natural object or permanent monument and additional information (if any) concerning its locality are as follows: The northeast corner of the claim is approximately:  
**9,324** feet south and **14,158** feet west of the northeast section marker of Section 20, T2N, R15E.

DATED AND POSTED on the ground this 17 day of October, 2018.

LOCATOR (s) Simon Stickroth Sw. Str  
Agent for: Bronco Creek Exploration, Inc.

AMC452606

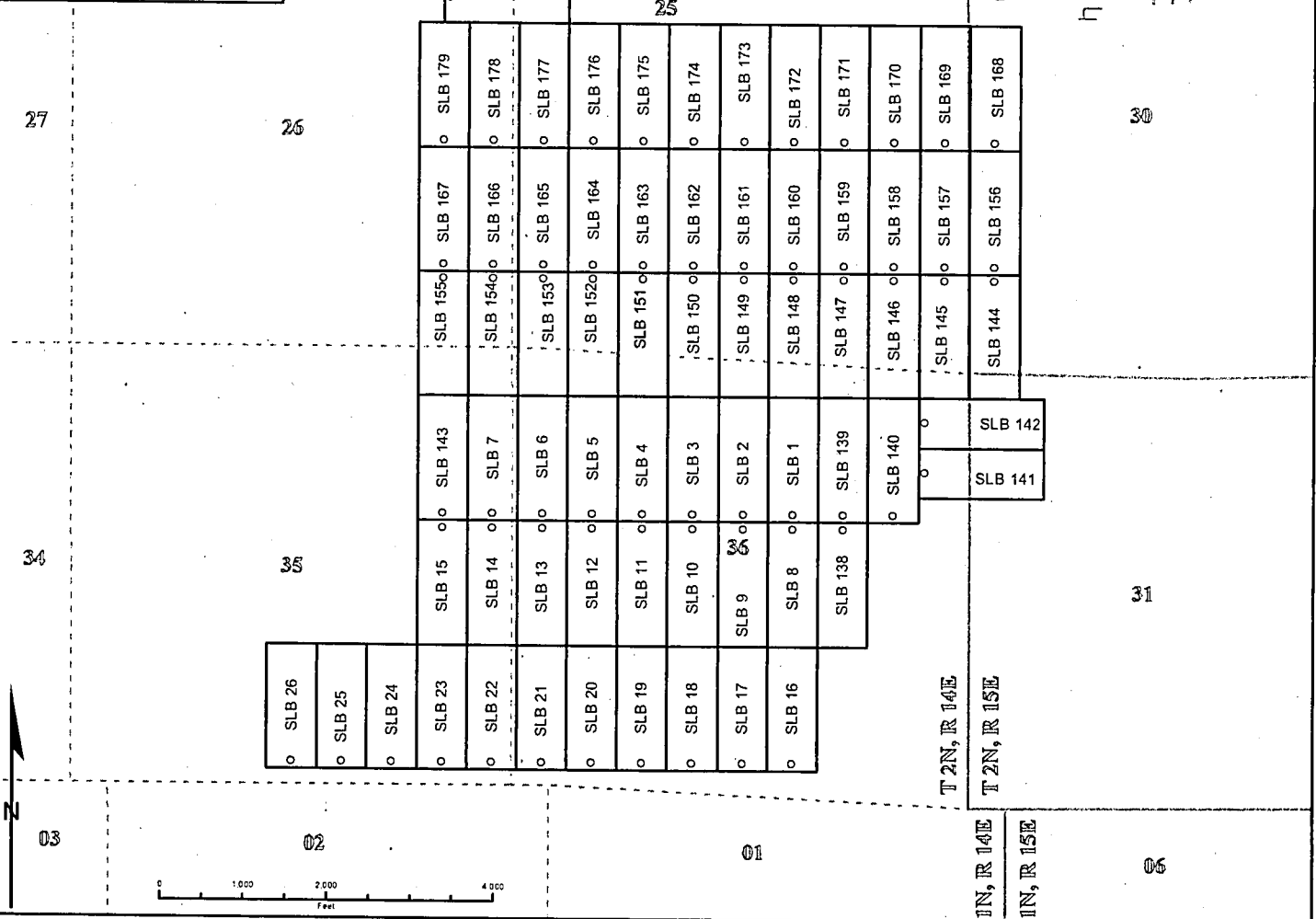
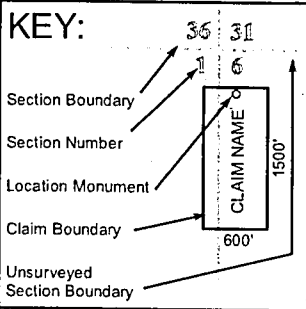
# Lode Mining Claim Map

## Map of the SLB 151 Lode Claim

Map prepared from an actual field survey of said Lode Claim and attached to and hereby made a part of the Location Notice

1. Name and address of Locator of Claim: Bronco Creek Exploration Inc., 1815 E Winsett St., Tucson, AZ 85719
2. The Lode Mining Claim is located in section(s) 25,36, T 2N, R 14E, Gila and Salt River Base and Meridian, Gila County, Arizona.
3. The corner, center-line, and location monuments are made up of 2" x 2" x 5' wooden posts marked with metal tags.
4. Each claim is 1500' long and 600' wide unless otherwise indicated.
5. All claims are tied to the surveyed northeast corner of Section 20, Township 2N, Range 15E, Gila and Salt River Base and Meridian. The northeast corner of Lode Claim SLB 1 lies approximately 10,824' south and 12,358' west of said monument.

Coordinate System: WGS 1984 UTM Zone 12N





When recorded, return to:

Bronco Creek Exploration, Inc.  
1815 E. Winsett St.  
Tucson, AZ 85719

**LOCATION NOTICE FOR  
LODE MINING CLAIM**

NOTICE IS HEREBY GIVEN that the **SLB 152**  
lode mining claim has been located by:  
**Bronco Creek Exploration, Inc.**  
**1815 E. Winsett St., Tucson, Arizona 85719.**

The general course of this claim is **north - south** and it is situated in **Gila** County, Arizona. This claim is **600** feet in width and **1,500** feet in length. This claim runs from the location monument on which this location notice is posted approximately **20** feet in a **north** direction to the **north** end line and **1,480** feet in a **south** direction to the **south** end line. This claim is marked by six monuments, one at each corner and one at the center of each end line of the claim.

The location monument on which this notice is posted is situated within Section **25**, Township **2N**, Range **14E**, Gila Salt River Base and Meridian, Arizona and this claim encompasses portions of the following quarter section (s), section (s), Township (s) and Range (s):

**SW ¼ Sec. 25, NW ¼ Sec. 36, T2N, R14E,**

Gila Salt River Base and Meridian, Arizona.

The locality of this claim with reference to some natural object or permanent monument and additional information (if any) concerning its locality are as follows: The northeast corner of the claim is approximately:

**9,324** feet south and **14,758** feet west of the northeast section marker of Section 20, T2N, R15E.

DATED AND POSTED on the ground this 17 day of October, 2018.

LOCATOR (s) Simon Stickroth



Agent for: Bronco Creek Exploration, Inc.

RECEIVED  
BLM AZ STATE OFFICE  
2018 NOV 29 P 2:48  
PHOENIX, ARIZONA

AMC452607



When recorded, return to:

Bronco Creek Exploration, Inc.  
1815 E. Winsett St.  
Tucson, AZ 85719

**LOCATION NOTICE FOR  
LODE MINING CLAIM**


NOTICE IS HEREBY GIVEN that the **SLB 153**  
lode mining claim has been located by:  
**Bronco Creek Exploration, Inc.**  
**1815 E. Winsett St., Tucson, Arizona 85719.**

The general course of this claim is **north - south** and it is situated in **Gila County, Arizona**. This claim is **600** feet in width and **1,500** feet in length. This claim runs from the location monument on which this location notice is posted approximately **20** feet in a **north** direction to the **north** end line and **1,480** feet in a **south** direction to the **south** end line. This claim is marked by six monuments, one at each corner and one at the center of each end line of the claim.

The location monument on which this notice is posted is situated within Section **25**, Township **2N**, Range **14E**, Gila Salt River Base and Meridian, Arizona and this claim encompasses portions of the following quarter section (s), section (s), Township (s) and Range (s):  
**SW ¼ Sec. 25, NW ¼ Sec. 36, T2N, R14E,**  
Gila Salt River Base and Meridian, Arizona.

The locality of this claim with reference to some natural object or permanent monument and additional information (if any) concerning its locality are as follows: The northeast corner of the claim is approximately:  
**9,324** feet south and **15,358** feet west of the northeast section marker of Section 20, T2N, R15E.

DATED AND POSTED on the ground this 17 day of October, 2018.

LOCATOR (s) Simon Stickroth   
Agent for: Bronco Creek Exploration, Inc.

PHOENIX, ARIZONA

2018 NOV 29 P 2:48

RECEIVED  
BLM AZ STATE OFFICE

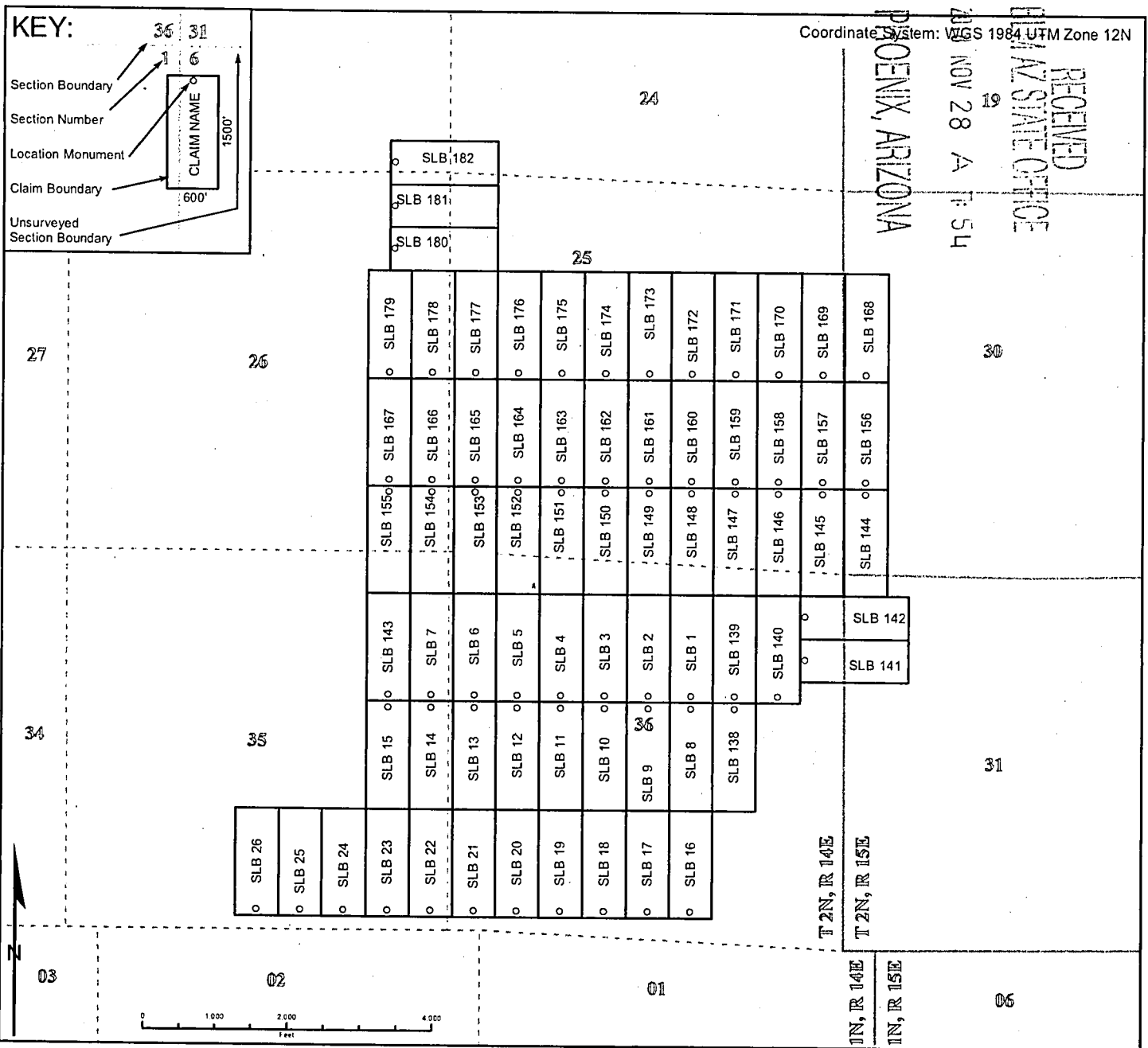
AMC452608

# Lode Mining Claim Map

## Map of the SLB 153 Lode Claim

Map prepared from an actual field survey of said Lode Claim and attached to and hereby made a part of the Location Notice

1. Name and address of Locator of Claim: Bronco Creek Exploration Inc., 1815 E Winsett St., Tucson, AZ 85719
2. The Lode Mining Claim is located in section(s) 25,36, T 2N, R 14E, Gila and Salt River Base and Meridian, Gila County, Arizona.
3. The corner, center-line, and location monuments are made up of 2" x 2" x 5' wooden posts marked with metal tags.
4. Each claim is 1500' long and 600' wide unless otherwise indicated.
5. All claims are tied to the surveyed northeast corner of Section 20, Township 2N, Range 15E, Gila and Salt River Base and Meridian. The northeast corner of Lode Claim SLB 1 lies approximately 10,824' south and 12,358' west of said monument.



When recorded, return to:

Bronco Creek Exploration, Inc.  
1815 E. Winsett St.  
Tucson, AZ 85719

RECEIVED  
BLM AZ STATE OFFICE  
2018 NOV 29 P 2:48  
PHOENIX, ARIZONA

**LOCATION NOTICE FOR  
LODE MINING CLAIM**

NOTICE IS HEREBY GIVEN that the **SLB 154**  
lode mining claim has been located by:  
**Bronco Creek Exploration, Inc.**  
**1815 E. Winsett St., Tucson, Arizona 85719.**

The general course of this claim is **north - south** and it is situated in **Gila County, Arizona**. This claim is **600** feet in width and **1,500** feet in length. This claim runs from the location monument on which this location notice is posted approximately **20** feet in a **north** direction to the **north** end line and **1,480** feet in a **south** direction to the **south** end line. This claim is marked by six monuments, one at each corner and one at the center of each end line of the claim.

The location monument on which this notice is posted is situated within Section **26**, Township **2N**, Range **14E**, Gila Salt River Base and Meridian, Arizona and this claim encompasses portions of the following quarter section (s), section (s), Township (s) and Range (s):  
**SW ¼ Sec. 25, SE ¼ Sec. 26, NE ¼ Sec. 35, NW ¼ Sec. 36, T2N, R14E,**  
Gila Salt River Base and Meridian, Arizona.

AMC452609

The locality of this claim with reference to some natural object or permanent monument and additional information (if any) concerning its locality are as follows: The northeast corner of the claim is approximately:  
**9,324** feet south and **15,958** feet west of the northeast section marker of Section 20, T2N, R15E.

DATED AND POSTED on the ground this 17 day of October, 2018.

LOCATOR (s) Simon Stickroth [Signature]  
Agent for: Bronco Creek Exploration, Inc.



When recorded, return to:

Bronco Creek Exploration, Inc.  
1815 E. Winsett St.  
Tucson, AZ 85719

### LOCATION NOTICE FOR LODE MINING CLAIM

NOTICE IS HEREBY GIVEN that the **SLB 155**  
lode mining claim has been located by:  
**Bronco Creek Exploration, Inc.**  
**1815 E. Winsett St., Tucson, Arizona 85719.**

The general course of this claim is **north - south** and it is situated in **Gila County, Arizona**. This claim is **600** feet in width and **1,500** feet in length. This claim runs from the location monument on which this location notice is posted approximately **20** feet in a **north** direction to the **north** end line and **1,480** feet in a **south** direction to the **south** end line. This claim is marked by six monuments, one at each corner and one at the center of each end line of the claim.

The location monument on which this notice is posted is situated within Section **26**, Township **2N**, Range **14E**, Gila Salt River Base and Meridian, Arizona and this claim encompasses portions of the following quarter section (s), section (s), Township (s) and Range (s):  
**SE ¼, Sec. 26, NE ¼ Sec. 35, T2N, R14E,**  
Gila Salt River Base and Meridian, Arizona.

The locality of this claim with reference to some natural object or permanent monument and additional information (if any) concerning its locality are as follows: The northeast corner of the claim is approximately:  
**9,324** feet south and **16,558** feet west of the northeast section marker of Section 20, T2N, R15E.

DATED AND POSTED on the ground this 17 day of October, 2018.

LOCATOR (s) Simon Stickroth [Signature]  
Agent for: Bronco Creek Exploration, Inc.

RECEIVED  
BLM AZ STATE OFFICE  
2018 NOV 29 P 2:48  
PHOENIX, ARIZONA

AMC452610





When recorded, return to:

Bronco Creek Exploration, Inc.  
1815 E. Winsett St.  
Tucson, AZ 85719

RECEIVED  
BLM AZ STATE OFFICE  
2018 NOV 29 P 2:48  
PHOENIX, ARIZONA

**LOCATION NOTICE FOR  
LODE MINING CLAIM**

NOTICE IS HEREBY GIVEN that the **SLB 156**  
lode mining claim has been located by:  
**Bronco Creek Exploration, Inc.**  
**1815 E. Winsett St., Tucson, Arizona 85719.**

The general course of this claim is **north - south** and it is situated in **Gila** County, Arizona. This claim is **600** feet in width and **1,500** feet in length. This claim runs from the location monument on which this location notice is posted approximately **1,480** feet in a **north** direction to the **north** end line and **20** feet in a **south** direction to the **south** end line. This claim is marked by six monuments, one at each corner and one at the center of each end line of the claim.

The location monument on which this notice is posted is situated within Section **30**, Township **2N**, Range **15E**, Gila Salt River Base and Meridian, Arizona and this claim encompasses portions of the following quarter section (s), section (s), Township (s) and Range (s):

**NW ¼, SW ¼ Sec. 30, T2N, R15E,**

Gila Salt River Base and Meridian, Arizona.

The locality of this claim with reference to some natural object or permanent monument and additional information (if any) concerning its locality are as follows: The northeast corner of the claim is approximately:

**7,824** feet south and **9,958** feet west of the northeast section marker of Section 20, T2N, R15E.

DATED AND POSTED on the ground this 17 day of October, 2018.

LOCATOR (s) AKA Andrew Faulkner  
Agent for: Bronco Creek Exploration, Inc.

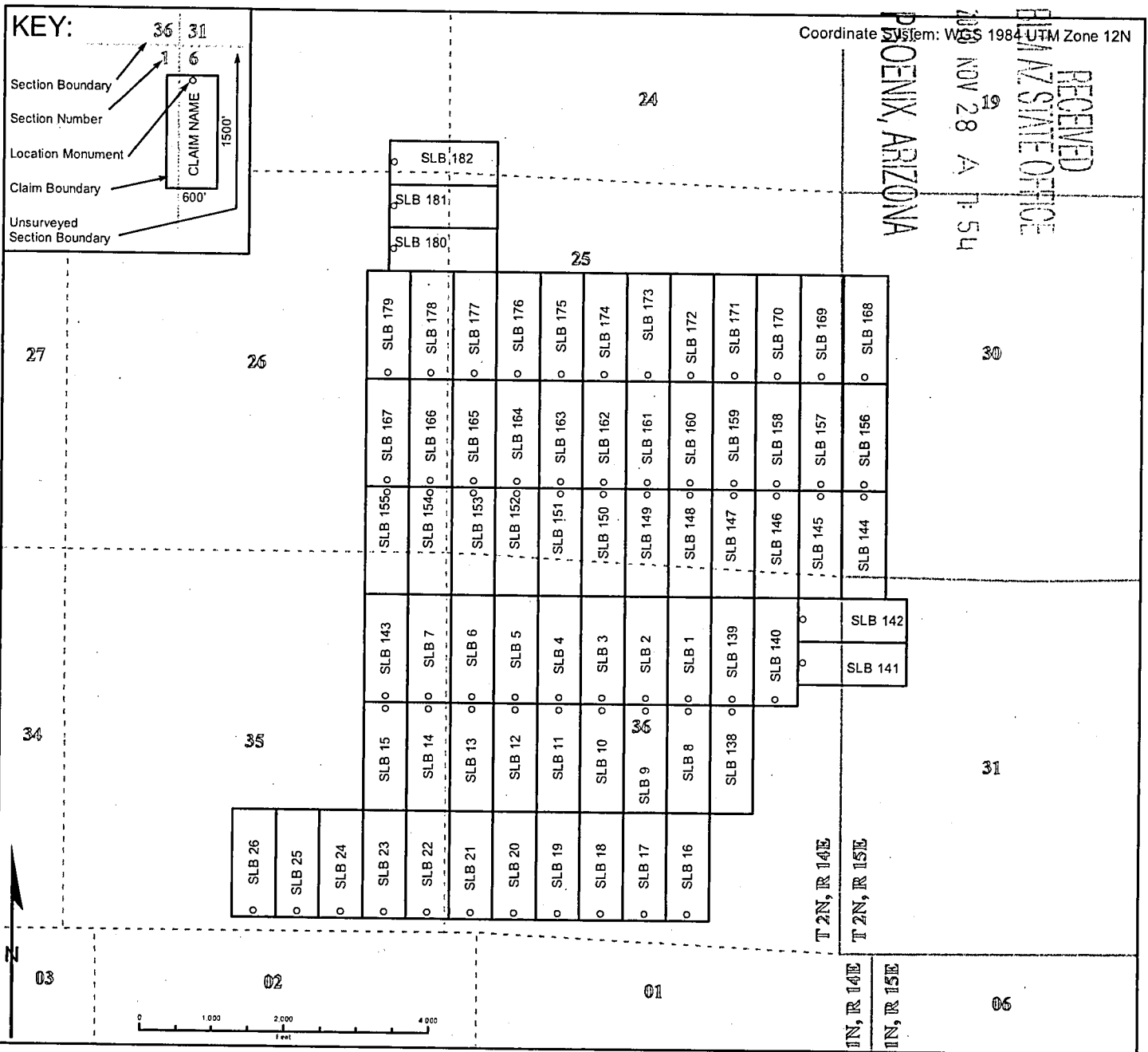
AMC452611

# Lode Mining Claim Map

## Map of the SLB 156 Lode Claim

Map prepared from an actual field survey of said Lode Claim and attached to and hereby made a part of the Location Notice

1. Name and address of Locator of Claim: Bronco Creek Exploration Inc., 1815 E Winsett St., Tucson, AZ 85719
2. The Lode Mining Claim is located in section(s) 30, T 2N, R 15E, Gila and Salt River Base and Meridian, Gila County, Arizona.
3. The corner, center-line, and location monuments are made up of 2" x 2" x 5' wooden posts marked with metal tags.
4. Each claim is 1500' long and 600' wide unless otherwise indicated.
5. All claims are tied to the surveyed northeast corner of Section 20, Township 2N, Range 15E, Gila and Salt River Base and Meridian. The northeast corner of Lode Claim SLB 1 lies approximately 10,824' south and 12,358' west of said monument.



When recorded, return to:

Bronco Creek Exploration, Inc.  
1815 E. Winsett St.  
Tucson, AZ 85719

RECEIVED  
BLM AZ STATE OFFICE  
2018 NOV 29 P 2:48  
PHOENIX, ARIZONA

**LOCATION NOTICE FOR  
LODE MINING CLAIM**

NOTICE IS HEREBY GIVEN that the **SLB 157**  
lode mining claim has been located by:  
**Bronco Creek Exploration, Inc.**  
**1815 E. Winsett St., Tucson, Arizona 85719.**

The general course of this claim is **north - south** and it is situated in **Gila** County, Arizona. This claim is **600** feet in width and **1,500** feet in length. This claim runs from the location monument on which this location notice is posted approximately **1,480** feet in a **north** direction to the **north** end line and **20** feet in a **south** direction to the **south** end line. This claim is marked by six monuments, one at each corner and one at the center of each end line of the claim.

The location monument on which this notice is posted is situated within Section **25**, Township **2N**, Range **14E**, Gila Salt River Base and Meridian, Arizona and this claim encompasses portions of the following quarter section (s), section (s), Township (s) and Range (s):  
**NE ¼, SE ¼ Sec. 25, T2N, R14E, NW ¼, SW ¼ Sec. 30, T2N, R15E,**  
Gila Salt River Base and Meridian, Arizona.

The locality of this claim with reference to some natural object or permanent monument and additional information (if any) concerning its locality are as follows: The northeast corner of the claim is approximately:  
**7,824** feet south and **10,558** feet west of the northeast section marker of Section 20, T2N, R15E.

DATED AND POSTED on the ground this 17 day of October, 2018.

LOCATOR (s) Simon Stickroth lv eth  
Agent for: Bronco Creek Exploration, Inc.

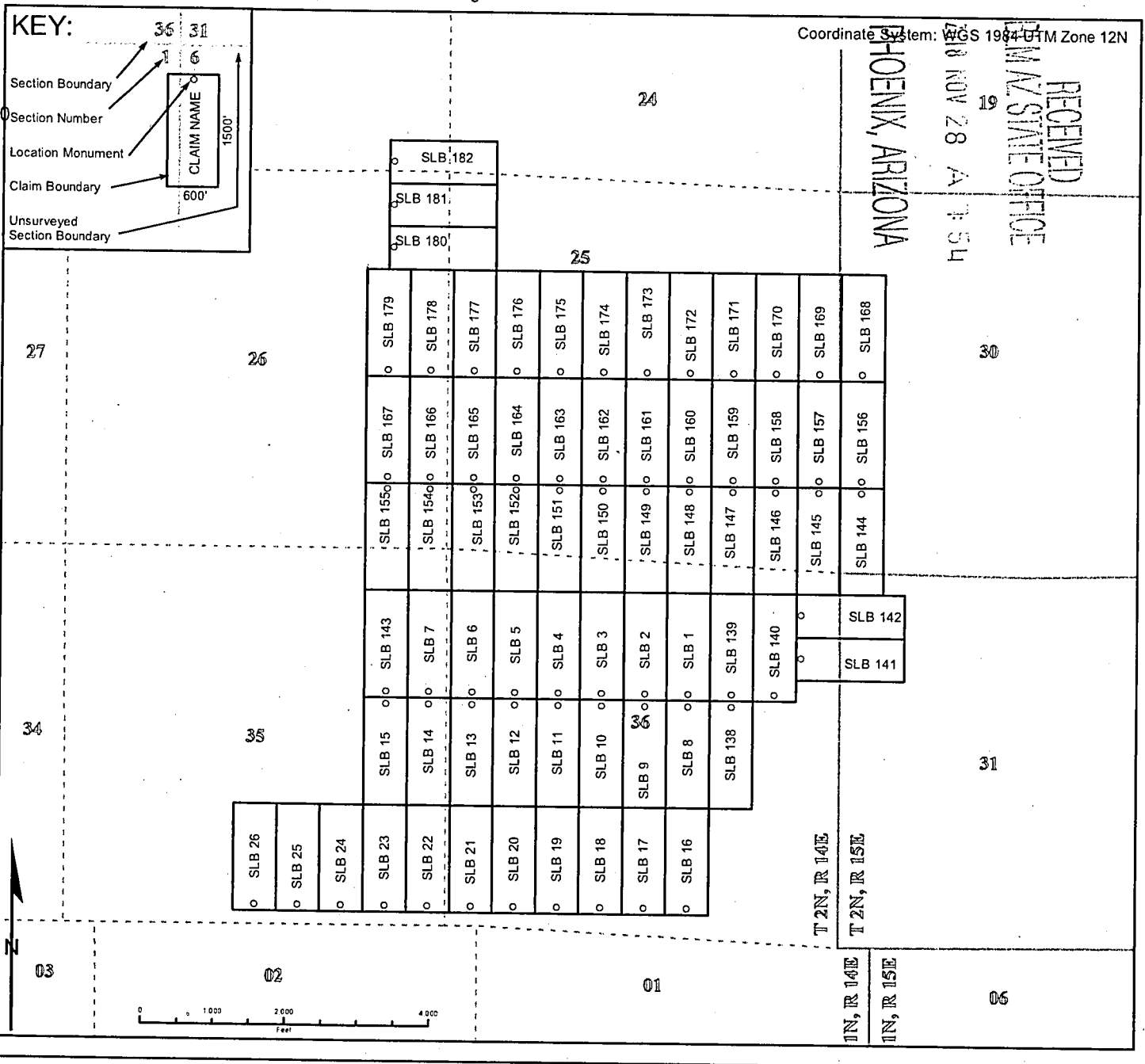
AMC4526121

# Lode Mining Claim Map

## Map of the SLB 157 Lode Claim

Map prepared from an actual field survey of said Lode Claim and attached to and hereby made a part of the Location Notice

1. Name and address of Locator of Claim: Bronco Creek Exploration Inc., 1815 E Winsett St., Tucson, AZ 85719
2. The Lode Mining Claim is located in section(s) 25, T 2N, R 14E, and section(s) 30, T 2N, R 15E, Gila and Salt River Base and Meridian, Gila County, Arizona.
3. The corner, center-line, and location monuments are made up of 2" x 2" x 5' wooden posts marked with metal tags.
4. Each claim is 1500' long and 600' wide unless otherwise indicated.
5. All claims are tied to the surveyed northeast corner of Section 20, Township 2N, Range 15E, Gila and Salt River Base and Meridian. The northeast corner of Lode Claim SLB 1 lies approximately 10,824' south and 12,358' west of said monument. Bearings and distance are grid north.



When recorded, return to:

Bronco Creek Exploration, Inc.  
1815 E. Winsett St.  
Tucson, AZ 85719

RECEIVED  
BLM AZ STATE OFFICE  
2018 NOV 29 P 2:48  
PHOENIX, ARIZONA

### LOCATION NOTICE FOR LODE MINING CLAIM

NOTICE IS HEREBY GIVEN that the **SLB 158**  
lode mining claim has been located by:  
**Bronco Creek Exploration, Inc.**  
**1815 E. Winsett St., Tucson, Arizona 85719.**

The general course of this claim is **north - south** and it is situated in **Gila** County, Arizona. This claim is **600** feet in width and **1,500** feet in length. This claim runs from the location monument on which this location notice is posted approximately **1,480** feet in a **north** direction to the **north** end line and **20** feet in a **south** direction to the **south** end line. This claim is marked by six monuments, one at each corner and one at the center of each end line of the claim.

The location monument on which this notice is posted is situated within Section **25**, Township **2N**, Range **14E**, Gila Salt River Base and Meridian, Arizona and this claim encompasses portions of the following quarter section (s), section (s), Township (s) and Range (s):


**SE ¼ Sec. 25, T2N, R14E,**

Gila Salt River Base and Meridian, Arizona.

The locality of this claim with reference to some natural object or permanent monument and additional information (if any) concerning its locality are as follows: The northeast corner of the claim is approximately:

**7,824** feet south and **11,158** feet west of the northeast section marker of Section 20, T2N, R15E.

DATED AND POSTED on the ground this 17 day of October, 2018.

LOCATOR (s) Simon Stickroth   
Agent for: Bronco Creek Exploration, Inc.

AMC452613

# Lode Mining Claim Map

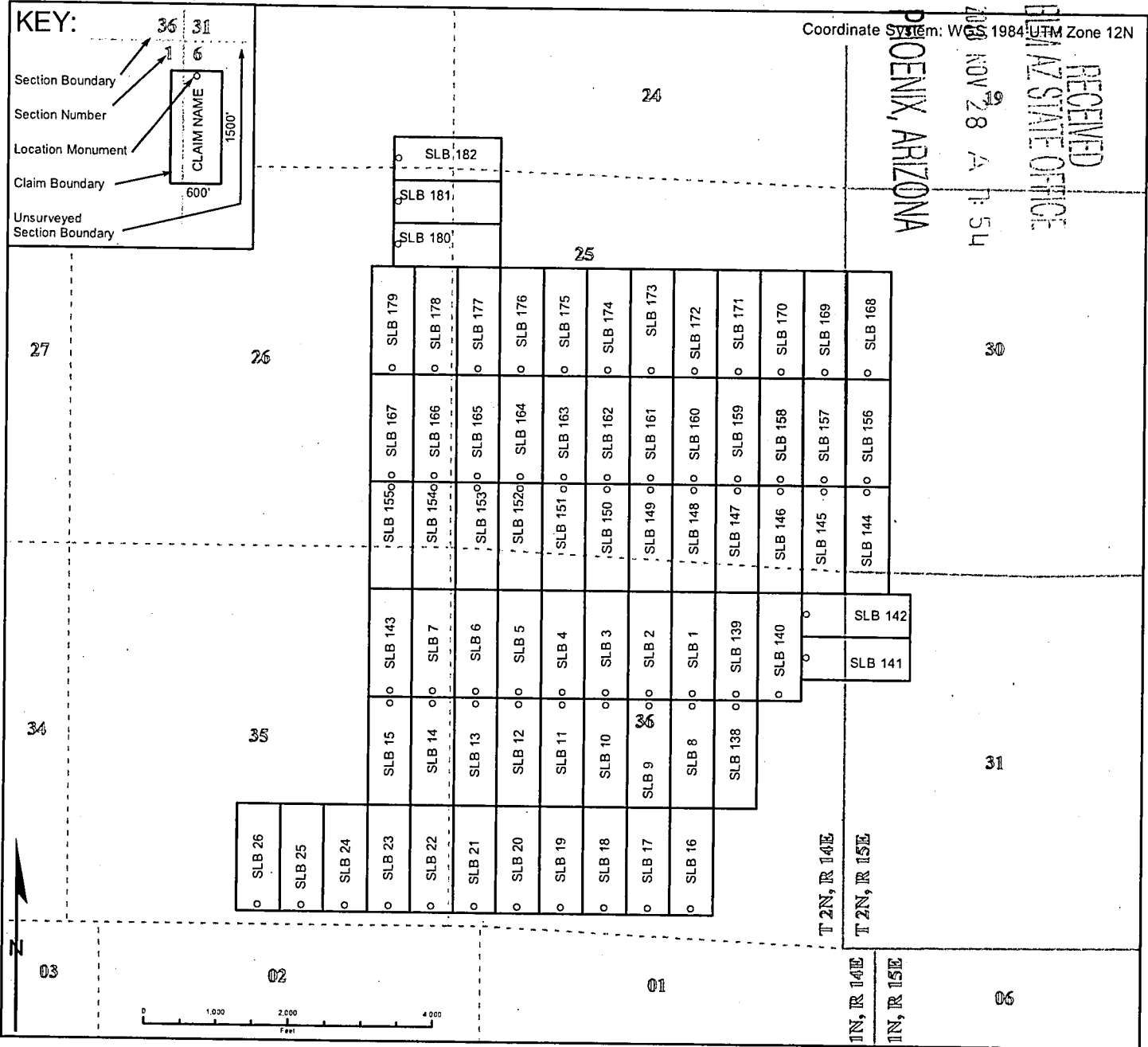
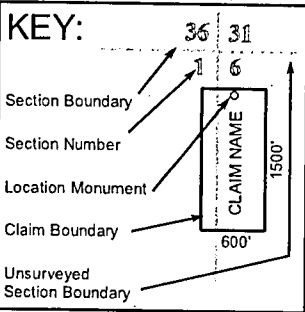
## Map of the SLB 158 Lode Claim

Map prepared from an actual field survey of said Lode Claim and attached to and hereby made a part of the Location Notice

1. Name and address of Locator of Claim: Bronco Creek Exploration Inc., 1815 E Winsett St., Tucson, AZ 85719
2. The Lode Mining Claim is located in section(s) 25, T 2N, R 14E, Gila and Salt River Base and Meridian, Gila County, Arizona.
3. The corner, center-line, and location monuments are made up of 2" x 2" x 5' wooden posts marked with metal tags.
4. Each claim is 1500' long and 600' wide unless otherwise indicated.
5. All claims are tied to the surveyed northeast corner of Section 20, Township 2N, Range 15E, Gila and Salt River Base and Meridian. The northeast corner of Lode Claim SLB 1 lies approximately 10,824' south and 12,358' west of said monument.

Coordinate System: WGS 1984 UTM Zone 12N

RECEIVED  
 ARIZONA STATE OFFICE  
 NOV 28 4 11:54  
 PHOENIX, ARIZONA



When recorded, return to:

Bronco Creek Exploration, Inc.  
1815 E. Winsett St.  
Tucson, AZ 85719

**LOCATION NOTICE FOR  
LODE MINING CLAIM**

NOTICE IS HEREBY GIVEN that the **SLB 159**  
lode mining claim has been located by:  
**Bronco Creek Exploration, Inc.**  
**1815 E. Winsett St., Tucson, Arizona 85719.**

RECEIVED  
BLM AZ STATE OFFICE  
2018 NOV 29 P 2:48  
PHOENIX, ARIZONA

The general course of this claim is **north - south** and it is situated in **Gila** County, Arizona. This claim is **600** feet in width and **1,500** feet in length. This claim runs from the location monument on which this location notice is posted approximately **1,480** feet in a **north** direction to the **north** end line and **20** feet in a **south** direction to the **south** end line. This claim is marked by six monuments, one at each corner and one at the center of each end line of the claim.

The location monument on which this notice is posted is situated within Section **25**, Township **2N**, Range **14E**, Gila Salt River Base and Meridian, Arizona and this claim encompasses portions of the following quarter section (s), section (s), Township (s) and Range (s):  
**SE ¼ Sec. 25, T2N, R14E,**  
Gila Salt River Base and Meridian, Arizona.

The locality of this claim with reference to some natural object or permanent monument and additional information (if any) concerning its locality are as follows: The northeast corner of the claim is approximately:  
**7,824** feet south and **11,758** feet west of the northeast section marker of Section 20, T2N, R15E.

DATED AND POSTED on the ground this 17 day of October, 2018.

LOCATOR (s) Simon Stickroth [Signature]  
Agent for: Bronco Creek Exploration, Inc.

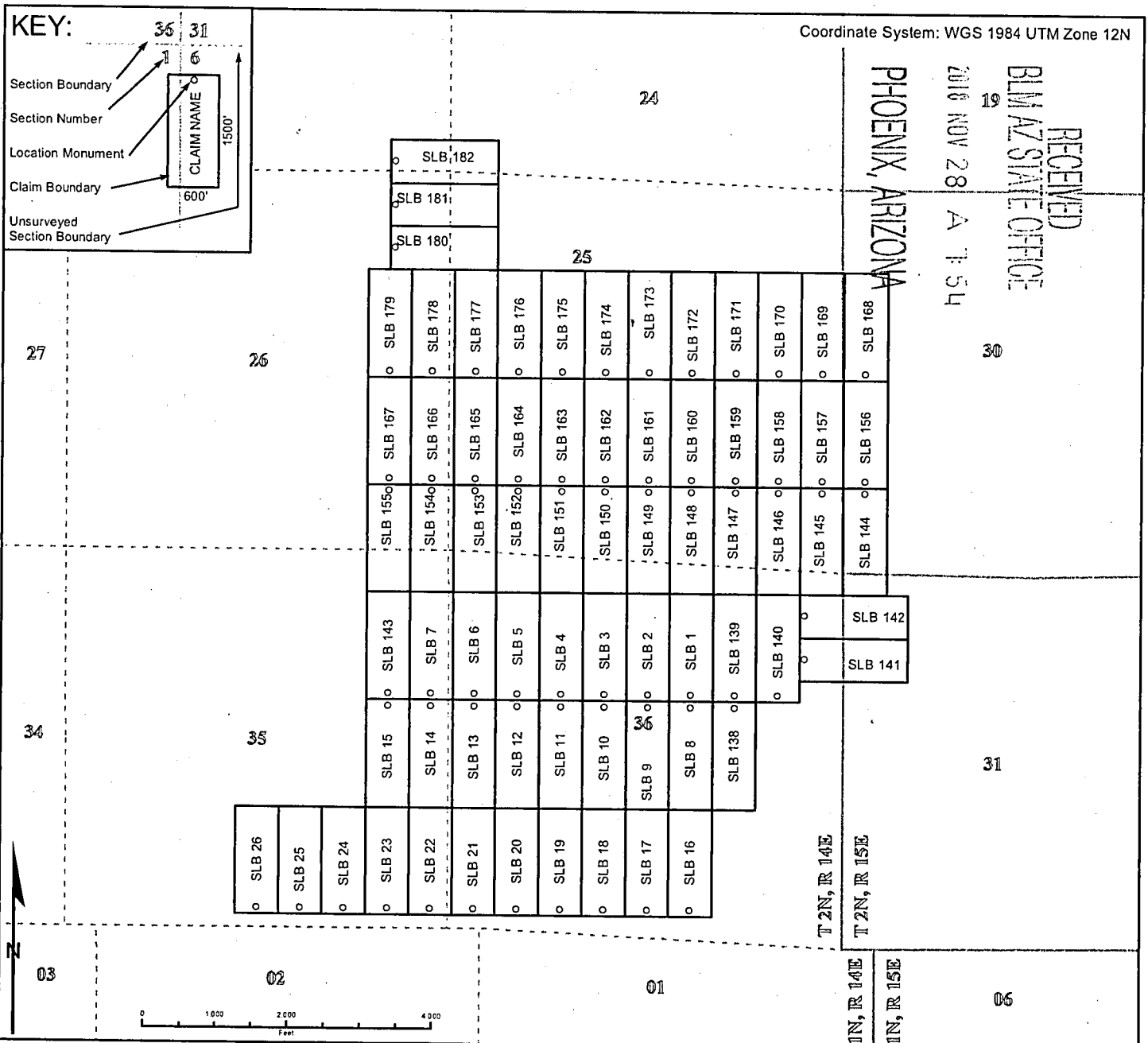
AMC452614

# Lode Mining Claim Map

## Map of the SLB 159 Lode Claim

Map prepared from an actual field survey of said Lode Claim and attached to and hereby made a part of the Location Notice

1. Name and address of Locator of Claim: Bronco Creek Exploration Inc., 1815 E Winsett St., Tucson, AZ 85719
2. The Lode Mining Claim is located in section(s) 25, T 2N, R 14E, Gila and Salt River Base and Meridian, Gila County, Arizona.
3. The corner, center-line, and location monuments are made up of 2" x 2" x 5' wooden posts marked with metal tags.
4. Each claim is 1500' long and 600' wide unless otherwise indicated.
5. All claims are tied to the surveyed northeast corner of Section 20, Township 2N, Range 15E, Gila and Salt River Base and Meridian. The northeast corner of Lode Claim SLB 1 lies approximately 10,824' south and 12,358' west of said monument.





When recorded, return to:

Bronco Creek Exploration, Inc.  
1815 E. Winsett St.  
Tucson, AZ 85719

### LOCATION NOTICE FOR LODE MINING CLAIM

NOTICE IS HEREBY GIVEN that the **SLB 160**  
lode mining claim has been located by:  
**Bronco Creek Exploration, Inc.**  
**1815 E. Winsett St., Tucson, Arizona 85719.**

RECEIVED  
BLM AZ STATE OFFICE  
2018 NOV 29 P 2:48  
PHOENIX, ARIZONA


The general course of this claim is **north - south** and it is situated in **Gila** County, Arizona. This claim is **600** feet in width and **1,500** feet in length. This claim runs from the location monument on which this location notice is posted approximately **1,480** feet in a **north** direction to the **north** end line and **20** feet in a **south** direction to the **south** end line. This claim is marked by six monuments, one at each corner and one at the center of each end line of the claim.

The location monument on which this notice is posted is situated within Section **25**, Township **2N**, Range **14E**, Gila Salt River Base and Meridian, Arizona and this claim encompasses portions of the following quarter section (s), section (s), Township (s) and Range (s):  
**SE ¼ Sec. 25, T2N, R14E,**  
Gila Salt River Base and Meridian, Arizona.

The locality of this claim with reference to some natural object or permanent monument and additional information (if any) concerning its locality are as follows: The northeast corner of the claim is approximately:  
**7,824** feet south and **12,358** feet west of the northeast section marker of Section 20, T2N, R15E.

AMC452615

DATED AND POSTED on the ground this 17 day of October, 2018.

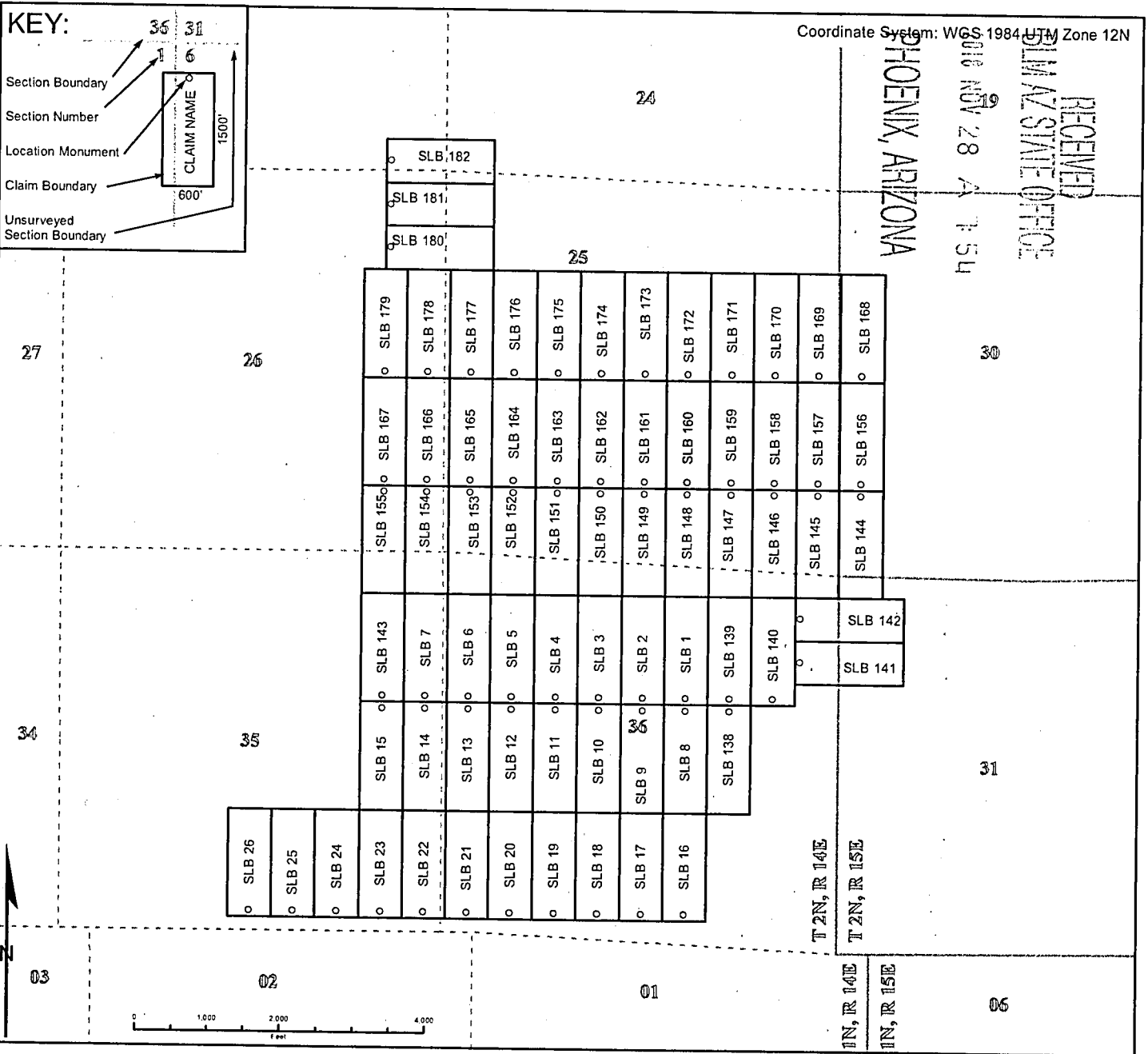
LOCATOR (s) Simon Stickroth   
Agent for: Bronco Creek Exploration, Inc.

# Lode Mining Claim Map

## Map of the SLB 160 Lode Claim

Map prepared from an actual field survey of said Lode Claim and attached to and hereby made a part of the Location Notice

1. Name and address of Locator of Claim: Bronco Creek Exploration Inc., 1815 E Winsett St., Tucson, AZ 85719
2. The Lode Mining Claim is located in section(s) 25, T 2N, R 14E, Gila and Salt River Base and Meridian, Gila County, Arizona.
3. The corner, center-line, and location monuments are made up of 2" x 2" x 5' wooden posts marked with metal tags.
4. Each claim is 1500' long and 600' wide unless otherwise indicated.
5. All claims are tied to the surveyed northeast corner of Section 20, Township 2N, Range 15E, Gila and Salt River Base and Meridian. The northeast corner of Lode Claim SLB 1 lies approximately 10,824' south and 12,358' west of said monument.



When recorded, return to:

Bronco Creek Exploration, Inc.  
1815 E. Winsett St.  
Tucson, AZ 85719

RECEIVED  
BLM AZ STATE OFFICE  
2018 NOV 29 P 2:49  
PHOENIX, ARIZONA

**LOCATION NOTICE FOR  
LODE MINING CLAIM**


NOTICE IS HEREBY GIVEN that the **SLB 161**  
lode mining claim has been located by:  
**Bronco Creek Exploration, Inc.**  
**1815 E. Winsett St., Tucson, Arizona 85719.**

The general course of this claim is **north - south** and it is situated in **Gila County, Arizona**. This claim is **600** feet in width and **1,500** feet in length. This claim runs from the location monument on which this location notice is posted approximately **1,480** feet in a **north** direction to the **north** end line and **20** feet in a **south** direction to the **south** end line. This claim is marked by six monuments, one at each corner and one at the center of each end line of the claim.

The location monument on which this notice is posted is situated within **Section 25, Township 2N, Range 14E, Gila Salt River Base and Meridian, Arizona** and this claim encompasses portions of the following quarter section (s), section (s), Township (s) and Range (s):  
**SE ¼, SW ¼ Sec. 25, T2N, R14E,**  
Gila Salt River Base and Meridian, Arizona.

The locality of this claim with reference to some natural object or permanent monument and additional information (if any) concerning its locality are as follows: The northeast corner of the claim is approximately:  
**7,824** feet south and **12,958** feet west of the northeast section marker of **Section 20, T2N, R15E.**

DATED AND POSTED on the ground this 17 day of October, 2018.

LOCATOR (s) Simon Stickroth   
Agent for: Bronco Creek Exploration, Inc.

ANCL452619



When recorded, return to:

Bronco Creek Exploration, Inc.  
1815 E. Winsett St.  
Tucson, AZ 85719

RECEIVED  
BLM AZ STATE OFFICE  
2018 NOV 29 P 2:49  
PHOENIX, ARIZONA

### LOCATION NOTICE FOR LODE MINING CLAIM

NOTICE IS HEREBY GIVEN that the **SLB 162**  
lode mining claim has been located by:  
**Bronco Creek Exploration, Inc.**  
**1815 E. Winsett St., Tucson, Arizona 85719.**

The general course of this claim is **north - south** and it is situated in **Gila** County, Arizona. This claim is **600** feet in width and **1,500** feet in length. This claim runs from the location monument on which this location notice is posted approximately **1,480** feet in a **north** direction to the **north** end line and **20** feet in a **south** direction to the **south** end line. This claim is marked by six monuments, one at each corner and one at the center of each end line of the claim.

The location monument on which this notice is posted is situated within Section **25**, Township **2N**, Range **14E**, Gila Salt River Base and Meridian, Arizona and this claim encompasses portions of the following quarter section (s), section (s), Township (s) and Range (s):  
**SW ¼ Sec. 25, T2N, R14E,**  
Gila Salt River Base and Meridian, Arizona.

The locality of this claim with reference to some natural object or permanent monument and additional information (if any) concerning its locality are as follows: The northeast corner of the claim is approximately:  
**7,824** feet south and **13,558** feet west of the northeast section marker of Section 20, T2N, R15E.

DATED AND POSTED on the ground this 17 day of October, 2018.

LOCATOR (s) Simon Stickroth [Signature]  
Agent for: Bronco Creek Exploration, Inc.

AMC452617

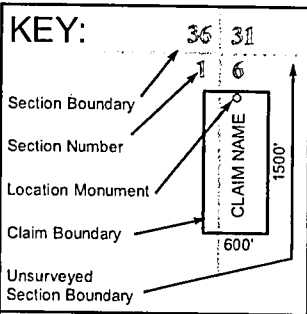
# Lode Mining Claim Map

## Map of the SLB 162 Lode Claim

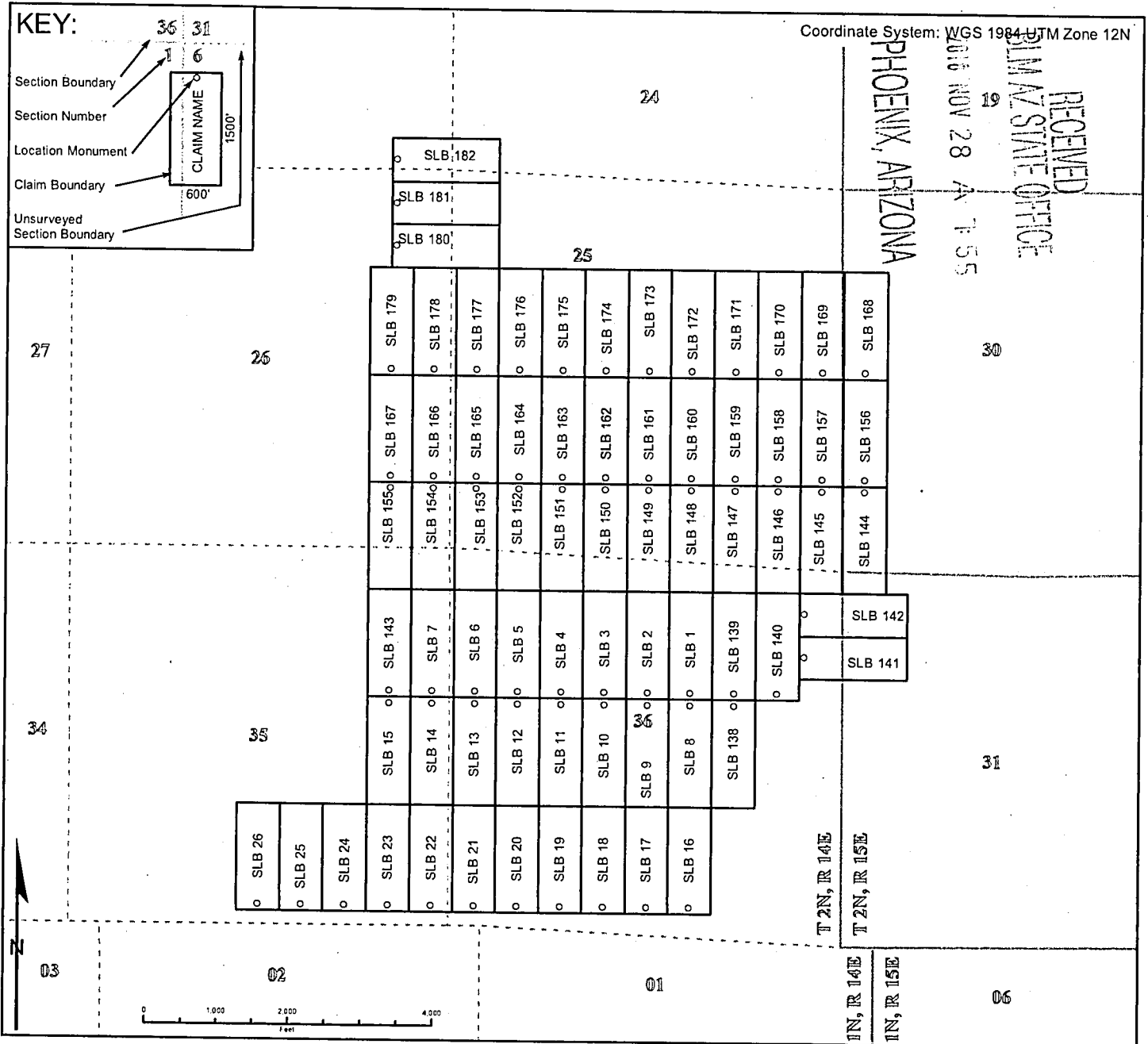
Map prepared from an actual field survey of said Lode Claim and attached to and hereby made a part of the Location Notice

1. Name and address of Locator of Claim: Bronco Creek Exploration Inc., 1815 E Winsett St., Tucson, AZ 85719
2. The Lode Mining Claim is located in section(s) 25, T 2N, R 14E, Gila and Salt River Base and Meridian, Gila County, Arizona.
3. The corner, center-line, and location monuments are made up of 2" x 2" x 5' wooden posts marked with metal tags.
4. Each claim is 1500' long and 600' wide unless otherwise indicated.
5. All claims are tied to the surveyed northeast corner of Section 20, Township 2N, Range 15E, Gila and Salt River Base and Meridian. The northeast corner of Lode Claim SLB 1 lies approximately 10,824' south and 12,358' west of said monument.

Coordinate System: WGS 1984 UTM Zone 12N



RECEIVED  
 GILA COUNTY STATE OFFICE  
 NOV 28 4 15 5



When recorded, return to:

Bronco Creek Exploration, Inc.  
1815 E. Winsett St.  
Tucson, AZ 85719

RECEIVED  
BLM AZ STATE OFFICE  
2018 NOV 29 P 2:49  
PHOENIX, ARIZONA

AMC452618

### LOCATION NOTICE FOR LODE MINING CLAIM

NOTICE IS HEREBY GIVEN that the **SLB 163** lode mining claim has been located by:  
**Bronco Creek Exploration, Inc.**  
**1815 E. Winsett St., Tucson, Arizona 85719.**

The general course of this claim is **north - south** and it is situated in **Gila County, Arizona**. This claim is **600** feet in width and **1,500** feet in length. This claim runs from the location monument on which this location notice is posted approximately **1,480** feet in a **north** direction to the **north** end line and **20** feet in a **south** direction to the **south** end line. This claim is marked by six monuments, one at each corner and one at the center of each end line of the claim.

The location monument on which this notice is posted is situated within Section **25**, Township **2N**, Range **14E**, Gila Salt River Base and Meridian, Arizona and this claim encompasses portions of the following quarter section (s), section (s), Township (s) and Range (s):  
**SW ¼ Sec. 25, T2N, R14E,**  
Gila Salt River Base and Meridian, Arizona.

The locality of this claim with reference to some natural object or permanent monument and additional information (if any) concerning its locality are as follows: The northeast corner of the claim is approximately:  
**7,824** feet south and **14,158** feet west of the northeast section marker of Section 20, T2N, R15E.

DATED AND POSTED on the ground this 17 day of October, 2018.

LOCATOR (s) Simon Stickroth [Signature]  
Agent for: Bronco Creek Exploration, Inc.

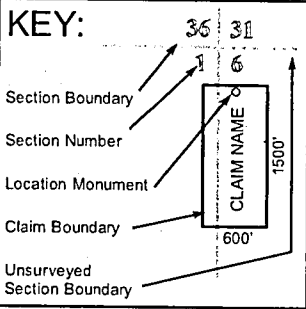
# Lode Mining Claim Map

## Map of the SLB 163 Lode Claim

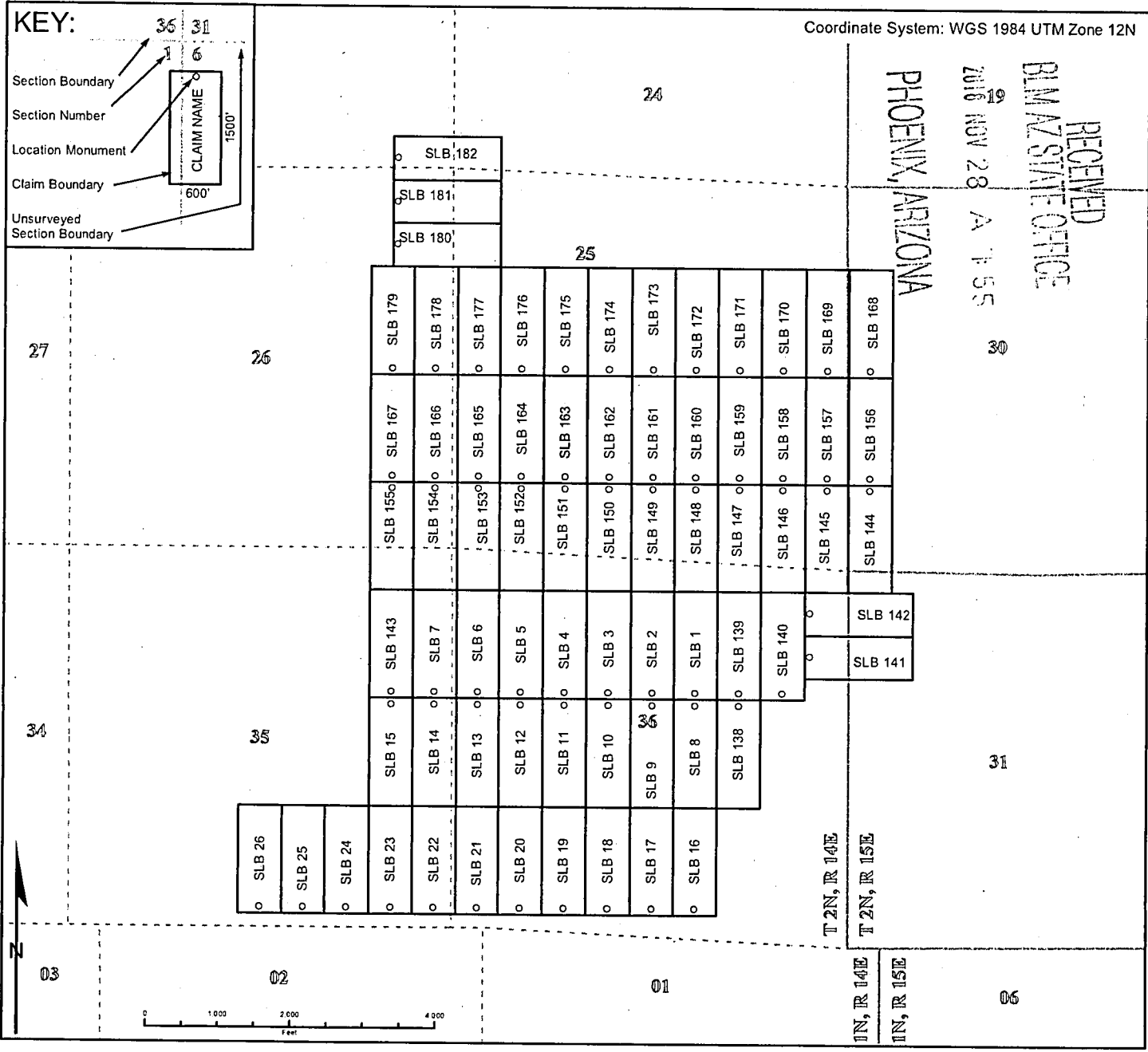
Map prepared from an actual field survey of said Lode Claim and attached to and hereby made a part of the Location Notice

1. Name and address of Locator of Claim: Bronco Creek Exploration Inc., 1815 E Winsett St., Tucson, AZ 85719
2. The Lode Mining Claim is located in section(s) 25, T 2N, R 14E, Gila and Salt River Base and Meridian, Gila County, Arizona.
3. The corner, center-line, and location monuments are made up of 2" x 2" x 5' wooden posts marked with metal tags.
4. Each claim is 1500' long and 600' wide unless otherwise indicated.
5. All claims are tied to the surveyed northeast corner of Section 20, Township 2N, Range 15E, Gila and Salt River Base and Meridian. The northeast corner of Lode Claim SLB 1 lies approximately 10,824' south and 12,358' west of said monument.

Coordinate System: WGS 1984 UTM Zone 12N



RECEIVED  
 BLM AZ STATE OFFICE  
 PHOENIX, ARIZONA  
 NOV 28 A 1:55





When recorded, return to:

Bronco Creek Exploration, Inc.  
1815 E. Winsett St.  
Tucson, AZ 85719

**LOCATION NOTICE FOR  
LODE MINING CLAIM**

NOTICE IS HEREBY GIVEN that the **SLB 164**  
lode mining claim has been located by:  
**Bronco Creek Exploration, Inc.**  
**1815 E. Winsett St., Tucson, Arizona 85719.**

RECEIVED  
BLM AZ STATE OFFICE  
2018 NOV 29 P 2:49  
PHOENIX, ARIZONA


AMC452619

The general course of this claim is **north - south** and it is situated in **Gila County, Arizona**. This claim is **600** feet in width and **1,500** feet in length. This claim runs from the location monument on which this location notice is posted approximately **1,480** feet in a **north** direction to the **north** end line and **20** feet in a **south** direction to the **south** end line. This claim is marked by six monuments, one at each corner and one at the center of each end line of the claim.

The location monument on which this notice is posted is situated within Section **25**, Township **2N**, Range **14E**, Gila Salt River Base and Meridian, Arizona and this claim encompasses portions of the following quarter section (s), section (s), Township (s) and Range (s):  
**SW ¼ Sec. 25, T2N, R14E,**  
Gila Salt River Base and Meridian, Arizona.

The locality of this claim with reference to some natural object or permanent monument and additional information (if any) concerning its locality are as follows: The northeast corner of the claim is approximately:  
**7,824** feet south and **14,758** feet west of the northeast section marker of Section 20, T2N, R15E.

DATED AND POSTED on the ground this 17 day of October, 2018.

LOCATOR (s) Simon Stickroth   
Agent for: Bronco Creek Exploration, Inc.



When recorded, return to:

Bronco Creek Exploration, Inc.  
1815 E. Winsett St.  
Tucson, AZ 85719

RECEIVED  
BLM AZ STATE OFFICE  
2018 NOV 29 P 2:49  
PHOENIX, ARIZONA

### LOCATION NOTICE FOR LODE MINING CLAIM

NOTICE IS HEREBY GIVEN that the **SLB 165**  
lode mining claim has been located by:  
**Bronco Creek Exploration, Inc.**  
**1815 E. Winsett St., Tucson, Arizona 85719.**

The general course of this claim is **north - south** and it is situated in **Gila County, Arizona**. This claim is **600** feet in width and **1,500** feet in length. This claim runs from the location monument on which this location notice is posted approximately **1,480** feet in a **north** direction to the **north** end line and **20** feet in a **south** direction to the **south** end line. This claim is marked by six monuments, one at each corner and one at the center of each end line of the claim.

The location monument on which this notice is posted is situated within Section **25**, Township **2N**, Range **14E**, Gila Salt River Base and Meridian, Arizona and this claim encompasses portions of the following quarter section (s), section (s), Township (s) and Range (s):  
**SW ¼ Sec. 25, T2N, R14E,**  
Gila Salt River Base and Meridian, Arizona.

The locality of this claim with reference to some natural object or permanent monument and additional information (if any) concerning its locality are as follows: The northeast corner of the claim is approximately:  
**7,824** feet south and **15,358** feet west of the northeast section marker of Section 20, T2N, R15E.

DATED AND POSTED on the ground this 17 day of October, 2018.

LOCATOR (s) Simon Stickroth [Signature]  
Agent for: Bronco Creek Exploration, Inc.

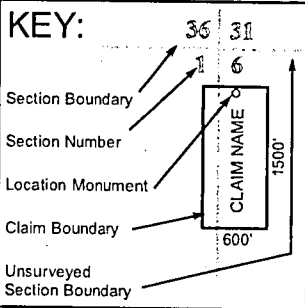
AMC 452620

# Lode Mining Claim Map

## Map of the SLB 165 Lode Claim

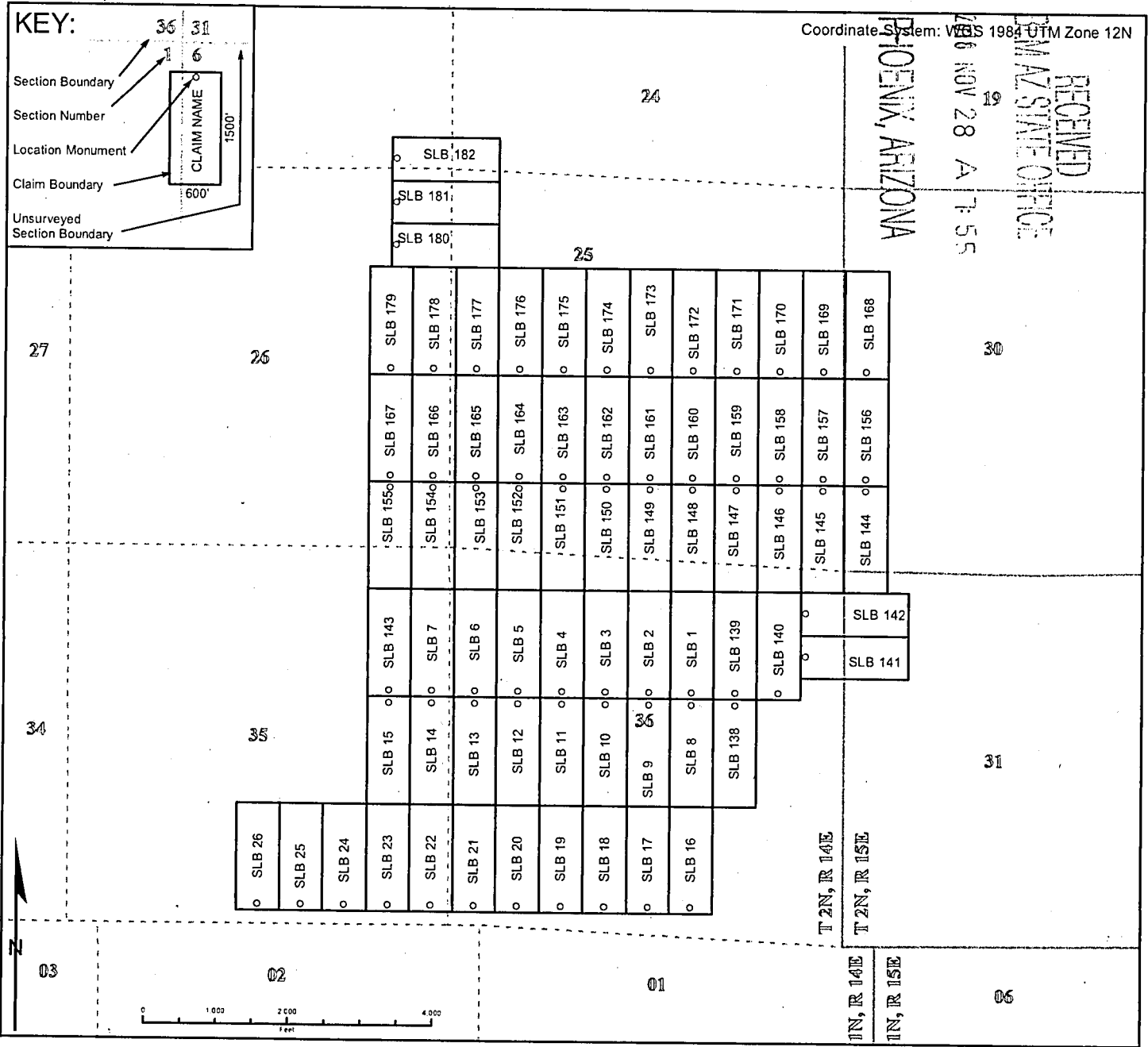
Map prepared from an actual field survey of said Lode Claim and attached to and hereby made a part of the Location Notice

1. Name and address of Locator of Claim: Bronco Creek Exploration Inc., 1815 E Winsett St., Tucson, AZ 85719
2. The Lode Mining Claim is located in section(s) 25, T 2N, R 14E, Gila and Salt River Base and Meridian, Gila County, Arizona.
3. The corner, center-line, and location monuments are made up of 2" x 2" x 5' wooden posts marked with metal tags.
4. Each claim is 1500' long and 600' wide unless otherwise indicated.
5. All claims are tied to the surveyed northeast corner of Section 20, Township 2N, Range 15E, Gila and Salt River Base and Meridian. The northeast corner of Lode Claim SLB 1 lies approximately 10,824' south and 12,358' west of said monument.



Coordinate System: NAD 83 1984 UTM Zone 12N

RECEIVED  
 ARIZONA STATE OFFICE  
 NOV 28 A 7:55  
 PHOENIX, ARIZONA



When recorded, return to:

Bronco Creek Exploration, Inc.  
1815 E. Winsett St.  
Tucson, AZ 85719

RECEIVED  
BLM AZ STATE OFFICE  
2018 NOV 29 P 2:49  
PHOENIX, ARIZONA

AMC 452621

**LOCATION NOTICE FOR  
LODE MINING CLAIM**


NOTICE IS HEREBY GIVEN that the **SLB 166**  
lode mining claim has been located by:  
**Bronco Creek Exploration, Inc.**  
**1815 E. Winsett St., Tucson, Arizona 85719.**

The general course of this claim is **north - south** and it is situated in **Gila County, Arizona**. This claim is **600** feet in width and **1,500** feet in length. This claim runs from the location monument on which this location notice is posted approximately **1,480** feet in a **north** direction to the **north** end line and **20** feet in a **south** direction to the **south** end line. This claim is marked by six monuments, one at each corner and one at the center of each end line of the claim.

The location monument on which this notice is posted is situated within Section **26**, Township **2N**, Range **14E**, Gila Salt River Base and Meridian, Arizona and this claim encompasses portions of the following quarter section (s), section (s), Township (s) and Range (s):  
**SW ¼ Sec. 25, SE ¼ Sec. 26, T2N, R14E,**  
Gila Salt River Base and Meridian, Arizona.

The locality of this claim with reference to some natural object or permanent monument and additional information (if any) concerning its locality are as follows: The northeast corner of the claim is approximately:  
**7,824** feet south and **15,958** feet west of the northeast section marker of Section 20, T2N, R15E.

DATED AND POSTED on the ground this 17 day of October, 2018.

LOCATOR (s) Simon Stickroth   
Agent for: Bronco Creek Exploration, Inc.

# Lode Mining Claim Map

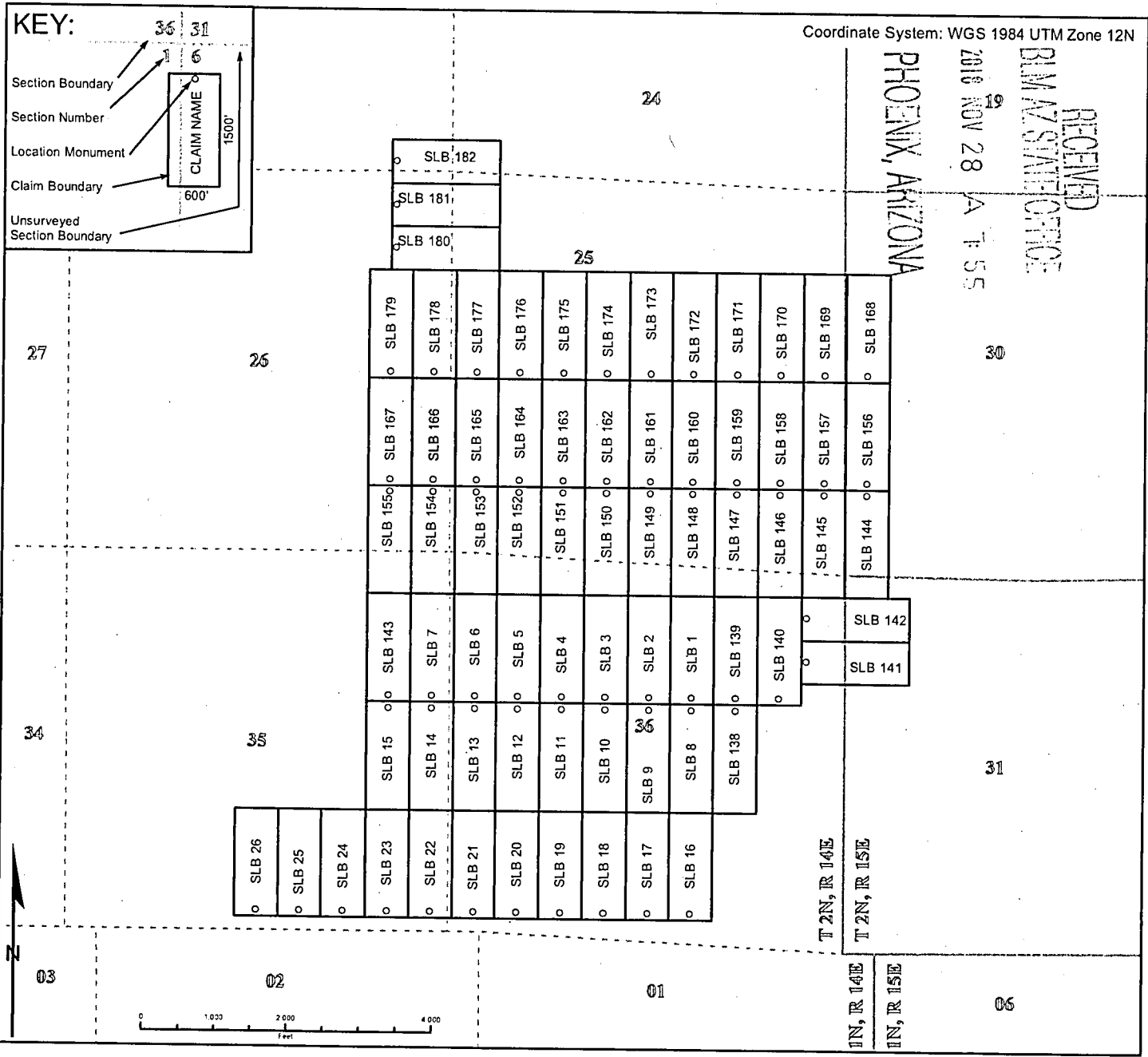
## Map of the SLB 166 Lode Claim

Map prepared from an actual field survey of said Lode Claim and attached to and hereby made a part of the Location Notice

1. Name and address of Locator of Claim: Bronco Creek Exploration Inc., 1815 E Winsett St., Tucson, AZ 85719
2. The Lode Mining Claim is located in section(s) 25,26, T 2N, R 14E, Gila and Salt River Base and Meridian, Gila County, Arizona.
3. The corner, center-line, and location monuments are made up of 2" x 2" x 5' wooden posts marked with metal tags.
4. Each claim is 1500' long and 600' wide unless otherwise indicated.
5. All claims are tied to the surveyed northeast corner of Section 20, Township 2N, Range 15E, Gila and Salt River Base and Meridian. The northeast corner of Lode Claim SLB 1 lies approximately 10,824' south and 12,358' west of said monument.

Coordinate System: WGS 1984 UTM Zone 12N

RECEIVED  
 BLM AZ STATE OFFICE  
 PHOENIX, ARIZONA  
 2016 NOV 28 A T 55



When recorded, return to:

Bronco Creek Exploration, Inc.  
1815 E. Winsett St.  
Tucson, AZ 85719

### LOCATION NOTICE FOR LODE MINING CLAIM


NOTICE IS HEREBY GIVEN that the **SLB 167**  
lode mining claim has been located by:  
**Bronco Creek Exploration, Inc.**  
**1815 E. Winsett St., Tucson, Arizona 85719.**

The general course of this claim is **north - south** and it is situated in **Gila County, Arizona**. This claim is **600** feet in width and **1,500** feet in length. This claim runs from the location monument on which this location notice is posted approximately **1,480** feet in a **north** direction to the **north** end line and **20** feet in a **south** direction to the **south** end line. This claim is marked by six monuments, one at each corner and one at the center of each end line of the claim.

The location monument on which this notice is posted is situated within Section **26**, Township **2N**, Range **14E**, Gila Salt River Base and Meridian, Arizona and this claim encompasses portions of the following quarter section (s), section (s), Township (s) and Range (s):  
**SE ¼ Sec. 26, T2N, R14E,**  
Gila Salt River Base and Meridian, Arizona.

The locality of this claim with reference to some natural object or permanent monument and additional information (if any) concerning its locality are as follows: The northeast corner of the claim is approximately:  
**7,824** feet south and **16,558** feet west of the northeast section marker of Section 20, T2N, R15E.

DATED AND POSTED on the ground this 17 day of October, 2018.

LOCATOR (s) Simon Stickroth   
Agent for: Bronco Creek Exploration, Inc.

RECEIVED  
BLM AZ STATE OFFICE  
2018 NOV 29 P 2:49  
PHOENIX, ARIZONA

AM0452622

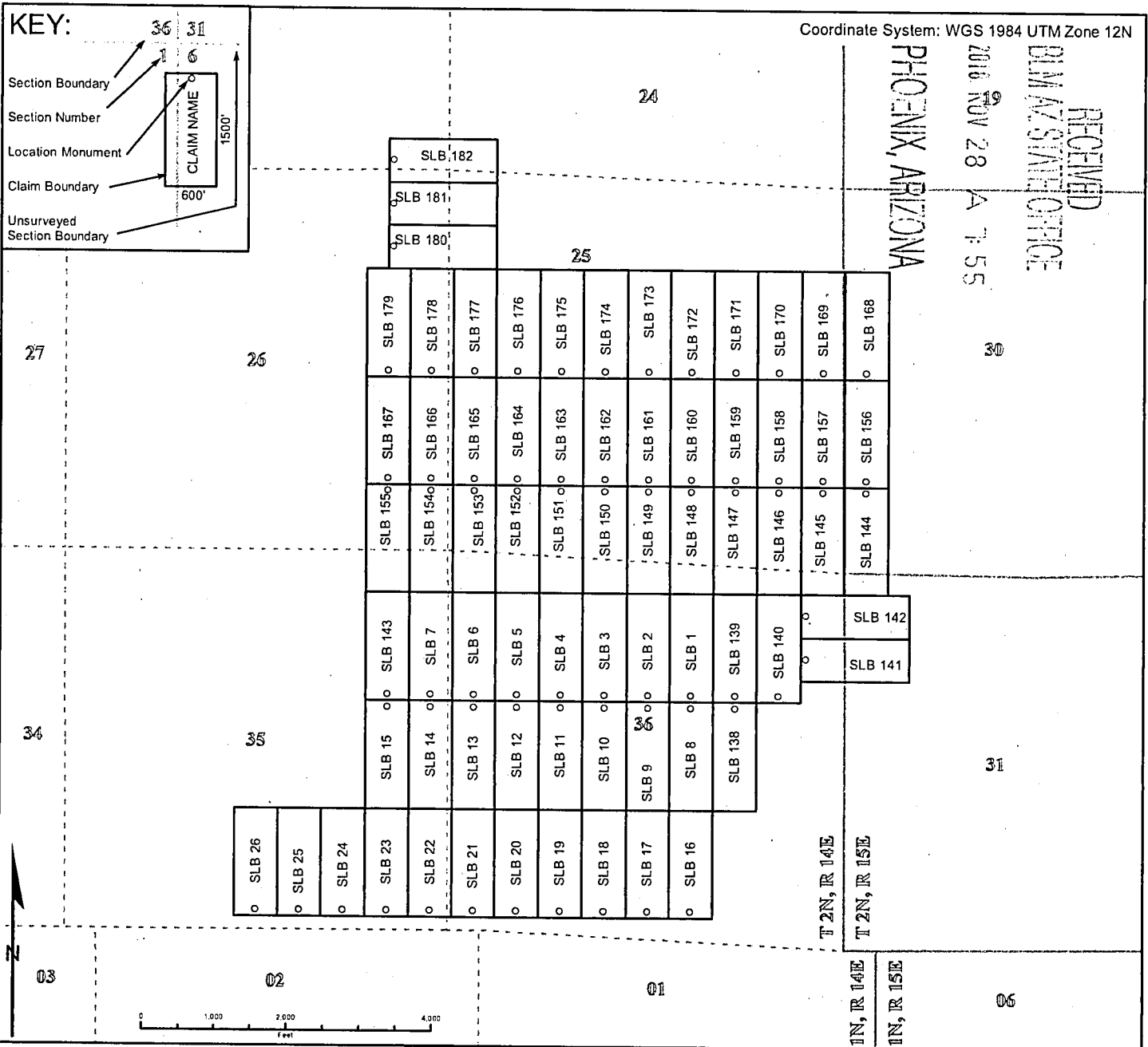
# Lode Mining Claim Map

## Map of the SLB 167 Lode Claim

Map prepared from an actual field survey of said Lode Claim and attached to and hereby made a part of the Location Notice

1. Name and address of Locator of Claim: Bronco Creek Exploration Inc., 1815 E Winsett St., Tucson, AZ 85719
2. The Lode Mining Claim is located in section(s) 26, T 2N, R 14E, Gila and Salt River Base and Meridian, Gila County, Arizona.
3. The corner, center-line, and location monuments are made up of 2" x 2" x 5' wooden posts marked with metal tags.
4. Each claim is 1500' long and 600' wide unless otherwise indicated.
5. All claims are tied to the surveyed northeast corner of Section 20, Township 2N, Range 15E, Gila and Salt River Base and Meridian. The northeast corner of Lode Claim SLB 1 lies approximately 10,824' south and 12,358' west of said monument.

Coordinate System: WGS 1984 UTM Zone 12N





When recorded, return to:

Bronco Creek Exploration, Inc.  
1815 E. Winsett St.  
Tucson, AZ 85719

RECEIVED  
BLM AZ STATE OFFICE  
2018 NOV 29 P 2:49  
PHOENIX, ARIZONA

### LOCATION NOTICE FOR LODE MINING CLAIM


NOTICE IS HEREBY GIVEN that the **SLB 168** lode mining claim has been located by:  
**Bronco Creek Exploration, Inc.**  
**1815 E. Winsett St., Tucson, Arizona 85719.**

The general course of this claim is **north - south** and it is situated in **Gila County, Arizona**. This claim is **600** feet in width and **1,500** feet in length. This claim runs from the location monument on which this location notice is posted approximately **1,480** feet in a **north** direction to the **north** end line and **20** feet in a **south** direction to the **south** end line. This claim is marked by six monuments, one at each corner and one at the center of each end line of the claim.

The location monument on which this notice is posted is situated within Section **30**, Township **2N**, Range **15E**, Gila Salt River Base and Meridian, Arizona and this claim encompasses portions of the following quarter section (s), section (s), Township (s) and Range (s):  
**NW ¼ Sec. 30, T2N, R15E,**  
Gila Salt River Base and Meridian, Arizona.

The locality of this claim with reference to some natural object or permanent monument and additional information (if any) concerning its locality are as follows: The northeast corner of the claim is approximately:  
**6,324** feet south and **9,958** feet west of the northeast section marker of Section 20, T2N, R15E.

DATED AND POSTED on the ground this 18 day of October, 2018.

LOCATOR (s)   
Agent for: Bronco Creek Exploration, Inc.

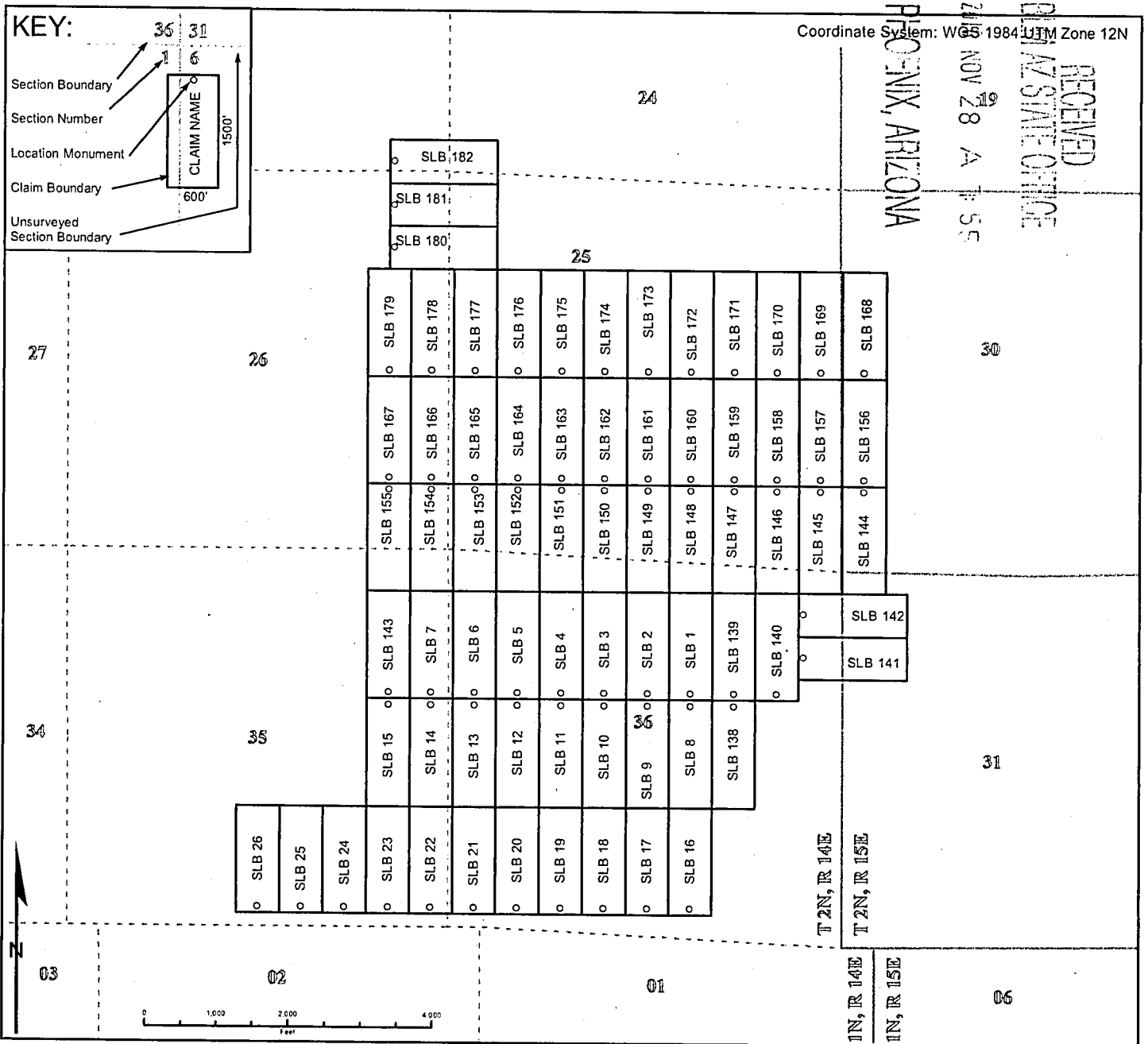
AN0452623

# Lode Mining Claim Map

## Map of the SLB 168 Lode Claim

Map prepared from an actual field survey of said Lode Claim and attached to and hereby made a part of the Location Notice

1. Name and address of Locator of Claim: Bronco Creek Exploration Inc., 1815 E Winsett St., Tucson, AZ 85719
2. The Lode Mining Claim is located in section(s) 30, T 2N, R 15E, Gila and Salt River Base and Meridian, Gila County, Arizona.
3. The corner, center-line, and location monuments are made up of 2" x 2" x 5' wooden posts marked with metal tags.
4. Each claim is 1500' long and 600' wide unless otherwise indicated.
5. All claims are tied to the surveyed northeast corner of Section 20, Township 2N, Range 15E, Gila and Salt River Base and Meridian. The northeast corner of Lode Claim SLB 1 lies approximately 10,824' south and 12,358' west of said monument.



When recorded, return to:

Bronco Creek Exploration, Inc.  
1815 E. Winsett St.  
Tucson, AZ 85719

RECEIVED  
BLM AZ STATE OFFICE  
2018 NOV 29 P 2:49  
PHOENIX, ARIZONA

### LOCATION NOTICE FOR LODE MINING CLAIM

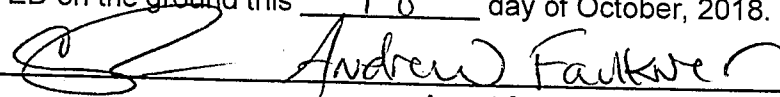
NOTICE IS HEREBY GIVEN that the **SLB 169** lode mining claim has been located by:  
**Bronco Creek Exploration, Inc.**  
**1815 E. Winsett St., Tucson, Arizona 85719.**

The general course of this claim is **north - south** and it is situated in **Gila County, Arizona**. This claim is **600** feet in width and **1,500** feet in length. This claim runs from the location monument on which this location notice is posted approximately **1,480** feet in a **north** direction to the **north** end line and **20** feet in a **south** direction to the **south** end line. This claim is marked by six monuments, one at each corner and one at the center of each end line of the claim.

The location monument on which this notice is posted is situated within Section **25**, Township **2N**, Range **14E**, Gila Salt River Base and Meridian, Arizona and this claim encompasses portions of the following quarter section (s), section (s), Township (s) and Range (s):  
**NE ¼, SE ¼ Sec. 25, T2N, R14E, NW ¼ Sec. 30, T2N, R15E,**  
Gila Salt River Base and Meridian, Arizona.

The locality of this claim with reference to some natural object or permanent monument and additional information (if any) concerning its locality are as follows: The northeast corner of the claim is approximately:  
**6,324** feet south and **10,558** feet west of the northeast section marker of Section 20, T2N, R15E.

DATED AND POSTED on the ground this 18 day of October, 2018.

LOCATOR (s)   
Agent for: Bronco Creek Exploration, Inc.

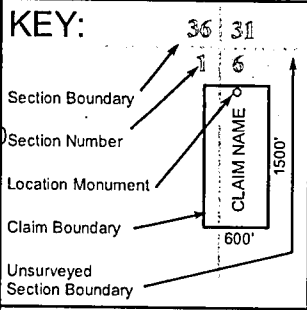
AMC 452624

# Lode Mining Claim Map

## Map of the SLB 169 Lode Claim

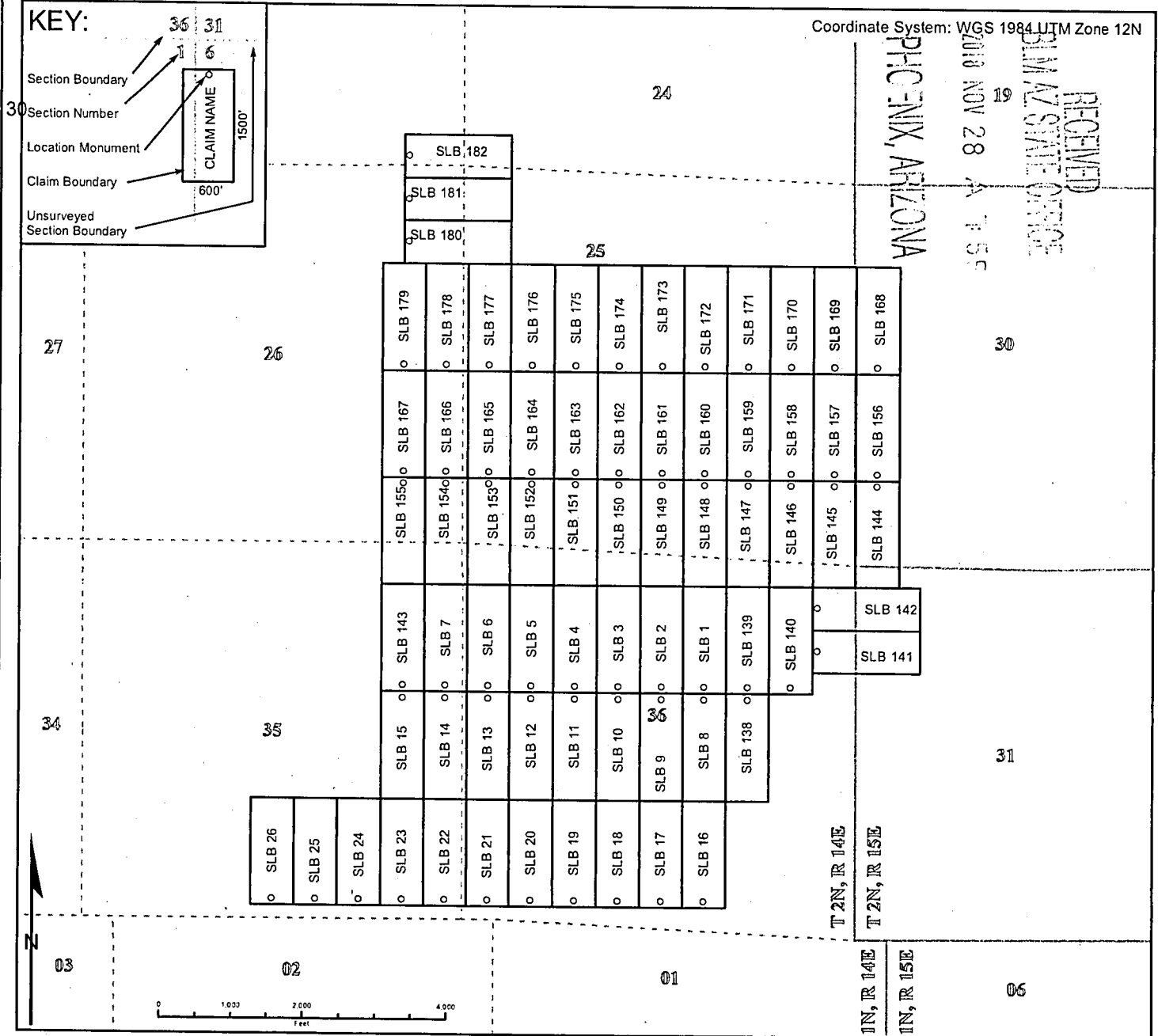
Map prepared from an actual field survey of said Lode Claim and attached to and hereby made a part of the Location Notice

1. Name and address of Locator of Claim: Bronco Creek Exploration Inc., 1815 E Winsett St., Tucson, AZ 85719
2. The Lode Mining Claim is located in section(s) 25, T 2N, R 14E, and section(s) 30, T 2N, R 15E, Gila and Salt River Base and Meridian, Gila County, Arizona.
3. The corner, center-line, and location monuments are made up of 2" x 2" x 5' wooden posts marked with metal tags.
4. Each claim is 1500' long and 600' wide unless otherwise indicated.
5. All claims are tied to the surveyed northeast corner of Section 20, Township 2N, Range 15E, Gila and Salt River Base and Meridian. The northeast corner of Lode Claim SLB 1 lies approximately 10,824' south and 12,358' west of said monument. Bearings and distance are grid north.



Coordinate System: WGS 1984 UTM Zone 12N

RECEIVED  
 BLM AZ STATE OFFICE  
 2010 NOV 28 AM 7:55  
 PHOENIX, ARIZONA



When recorded, return to:

Bronco Creek Exploration, Inc.  
1815 E. Winsett St.  
Tucson, AZ 85719

RECEIVED  
BLM AZ STATE OFFICE  
2018 NOV 29 P 2:49  
PHOENIX, ARIZONA

### LOCATION NOTICE FOR LODE MINING CLAIM

NOTICE IS HEREBY GIVEN that the **SLB 170**  
lode mining claim has been located by:  
**Bronco Creek Exploration, Inc.**  
**1815 E. Winsett St., Tucson, Arizona 85719.**

The general course of this claim is **north - south** and it is situated in **Gila County, Arizona**. This claim is **600** feet in width and **1,500** feet in length. This claim runs from the location monument on which this location notice is posted approximately **1,480** feet in a **north** direction to the **north** end line and **20** feet in a **south** direction to the **south** end line. This claim is marked by six monuments, one at each corner and one at the center of each end line of the claim.

The location monument on which this notice is posted is situated within Section **25**, Township **2N**, Range **14E**, Gila Salt River Base and Meridian, Arizona and this claim encompasses portions of the following quarter section (s), section (s), Township (s) and Range (s):  
**NE ¼, SE ¼ Sec. 25, T2N, R14E,**  
Gila Salt River Base and Meridian, Arizona.

The locality of this claim with reference to some natural object or permanent monument and additional information (if any) concerning its locality are as follows: The northeast corner of the claim is approximately:  
**6,324** feet south and **11,158** feet west of the northeast section marker of Section 20, T2N, R15E.

DATED AND POSTED on the ground this 18 day of October, 2018.

LOCATOR (s)   
Agent for: Bronco Creek Exploration, Inc.

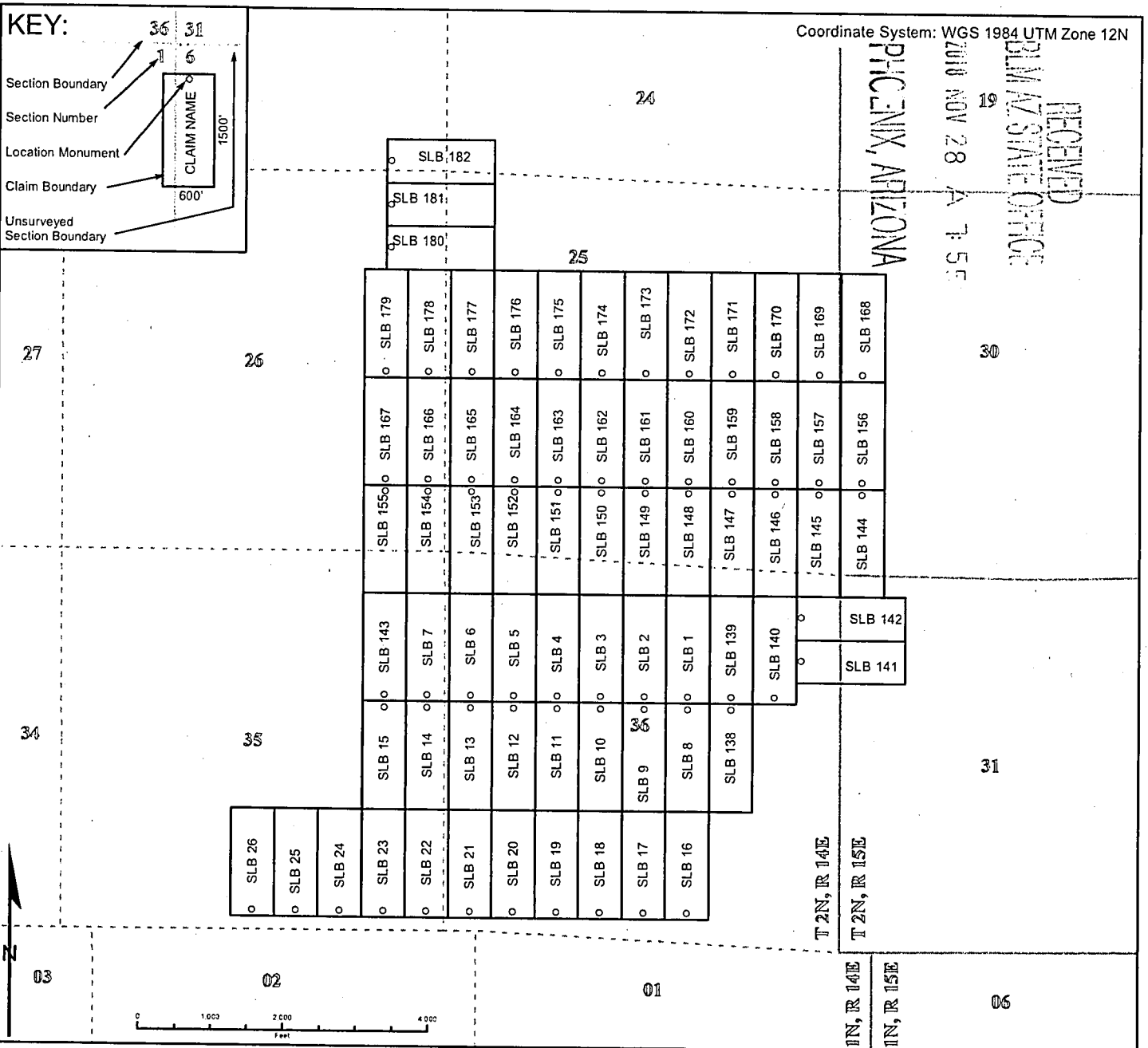
AMC 452625

# Lode Mining Claim Map

## Map of the SLB 170 Lode Claim

Map prepared from an actual field survey of said Lode Claim and attached to and hereby made a part of the Location Notice

1. Name and address of Locator of Claim: Bronco Creek Exploration Inc., 1815 E Winsett St., Tucson, AZ 85719
2. The Lode Mining Claim is located in section(s) 25, T 2N, R 14E, Gila and Salt River Base and Meridian, Gila County, Arizona.
3. The corner, center-line, and location monuments are made up of 2" x 2" x 5' wooden posts marked with metal tags.
4. Each claim is 1500' long and 600' wide unless otherwise indicated.
5. All claims are tied to the surveyed northeast corner of Section 20, Township 2N, Range 15E, Gila and Salt River Base and Meridian. The northeast corner of Lode Claim SLB 1 lies approximately 10,824' south and 12,358' west of said monument.



When recorded, return to:

Bronco Creek Exploration, Inc.  
1815 E. Winsett St.  
Tucson, AZ 85719

RECEIVED  
BLM AZ STATE OFFICE  
2018 NOV 29 P 2:20  
PHOENIX, ARIZONA

AMC452626

### LOCATION NOTICE FOR LODE MINING CLAIM


NOTICE IS HEREBY GIVEN that the **SLB 171** lode mining claim has been located by:  
**Bronco Creek Exploration, Inc.**  
**1815 E. Winsett St., Tucson, Arizona 85719.**

The general course of this claim is **north - south** and it is situated in **Gila County, Arizona**. This claim is **600** feet in width and **1,500** feet in length. This claim runs from the location monument on which this location notice is posted approximately **1,480** feet in a **north** direction to the **north** end line and **20** feet in a **south** direction to the **south** end line. This claim is marked by six monuments, one at each corner and one at the center of each end line of the claim.

The location monument on which this notice is posted is situated within Section **25**, Township **2N**, Range **14E**, Gila Salt River Base and Meridian, Arizona and this claim encompasses portions of the following quarter section (s), section (s), Township (s) and Range (s):  
**NE ¼, SE ¼ Sec. 25, T2N, R14E,**  
Gila Salt River Base and Meridian, Arizona.

The locality of this claim with reference to some natural object or permanent monument and additional information (if any) concerning its locality are as follows: The northeast corner of the claim is approximately:  
**6,324** feet south and **11,758** feet west of the northeast section marker of Section 20, T2N, R15E.

DATED AND POSTED on the ground this 18 day of October, 2018.

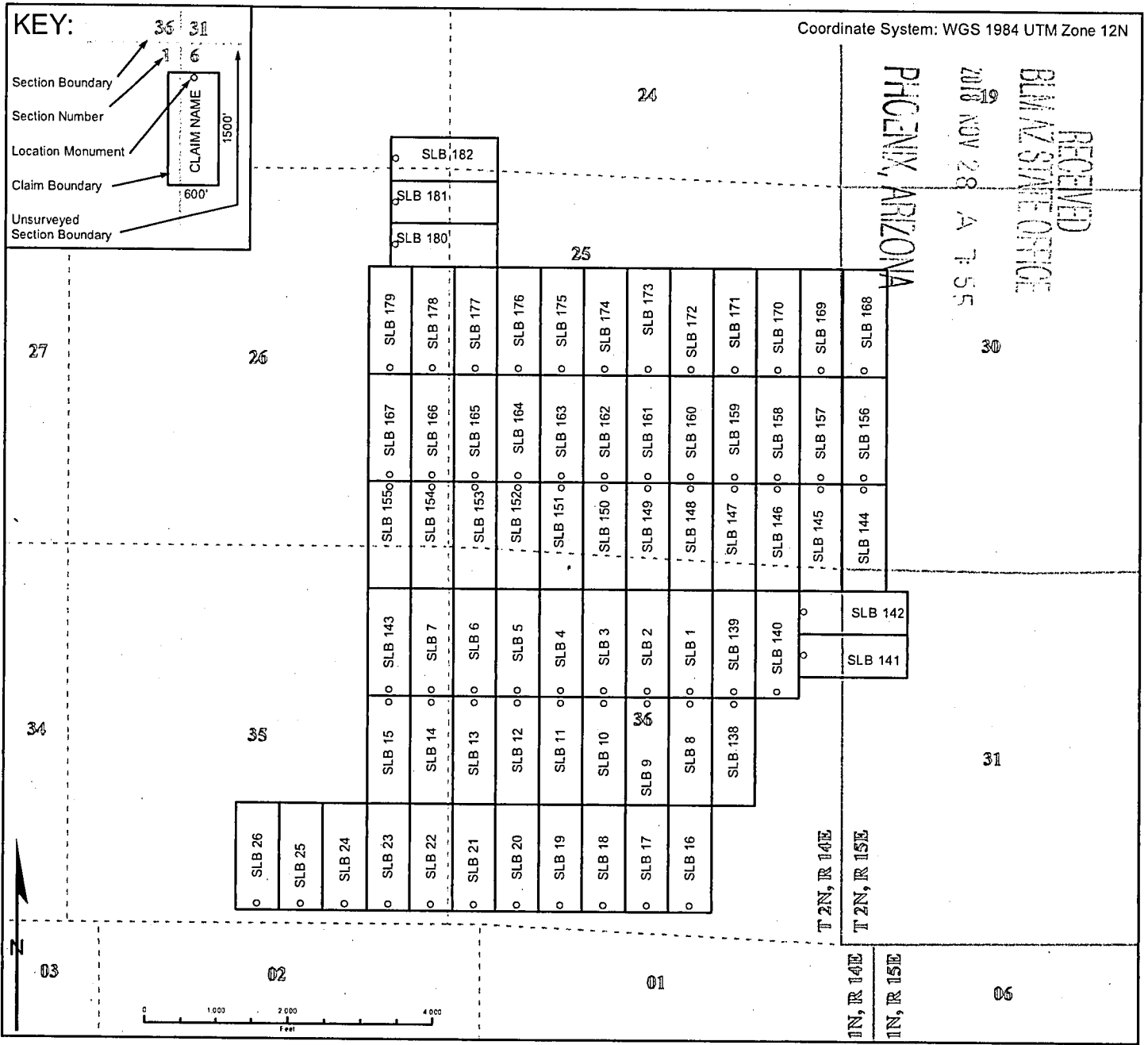
LOCATOR (s)  Andrew Faulkner  
Agent for: Bronco Creek Exploration, Inc.

# Lode Mining Claim Map

## Map of the SLB 171 Lode Claim

Map prepared from an actual field survey of said Lode Claim and attached to and hereby made a part of the Location Notice

1. Name and address of Locator of Claim: Bronco Creek Exploration Inc., 1815 E Winsett St., Tucson, AZ 85719
2. The Lode Mining Claim is located in section(s) 25, T 2N, R 14E, Gila and Salt River Base and Meridian, Gila County, Arizona.
3. The corner, center-line, and location monuments are made up of 2" x 2" x 5' wooden posts marked with metal tags.
4. Each claim is 1500' long and 600' wide unless otherwise indicated.
5. All claims are tied to the surveyed northeast corner of Section 20, Township 2N, Range 15E, Gila and Salt River Base and Meridian. The northeast corner of Lode Claim SLB 1 lies approximately 10,824' south and 12,358' west of said monument.





When recorded, return to:

Bronco Creek Exploration, Inc.  
1815 E. Winsett St.  
Tucson, AZ 85719

RECEIVED  
BLM AZ STATE OFFICE  
2018 NOV 29 P 2:30  
PHOENIX, ARIZONA

### LOCATION NOTICE FOR LODE MINING CLAIM

NOTICE IS HEREBY GIVEN that the **SLB 172**  
lode mining claim has been located by:  
**Bronco Creek Exploration, Inc.**  
**1815 E. Winsett St., Tucson, Arizona 85719.**

The general course of this claim is **north - south** and it is situated in **Gila County, Arizona**. This claim is **600** feet in width and **1,500** feet in length. This claim runs from the location monument on which this location notice is posted approximately **1,480** feet in a **north** direction to the **north** end line and **20** feet in a **south** direction to the **south** end line. This claim is marked by six monuments, one at each corner and one at the center of each end line of the claim.

The location monument on which this notice is posted is situated within Section **25**, Township **2N**, Range **14E**, Gila Salt River Base and Meridian, Arizona and this claim encompasses portions of the following quarter section (s), section (s), Township (s) and Range (s):  
**NE ¼, SE ¼ Sec. 25, T2N, R14E,**  
Gila Salt River Base and Meridian, Arizona.

The locality of this claim with reference to some natural object or permanent monument and additional information (if any) concerning its locality are as follows: The northeast corner of the claim is approximately:  
**6,324** feet south and **12,358** feet west of the northeast section marker of Section **20**, T2N, R15E.

DATED AND POSTED on the ground this 18 day of October, 2018.

LOCATOR (s)   
Agent for: Bronco Creek Exploration, Inc.

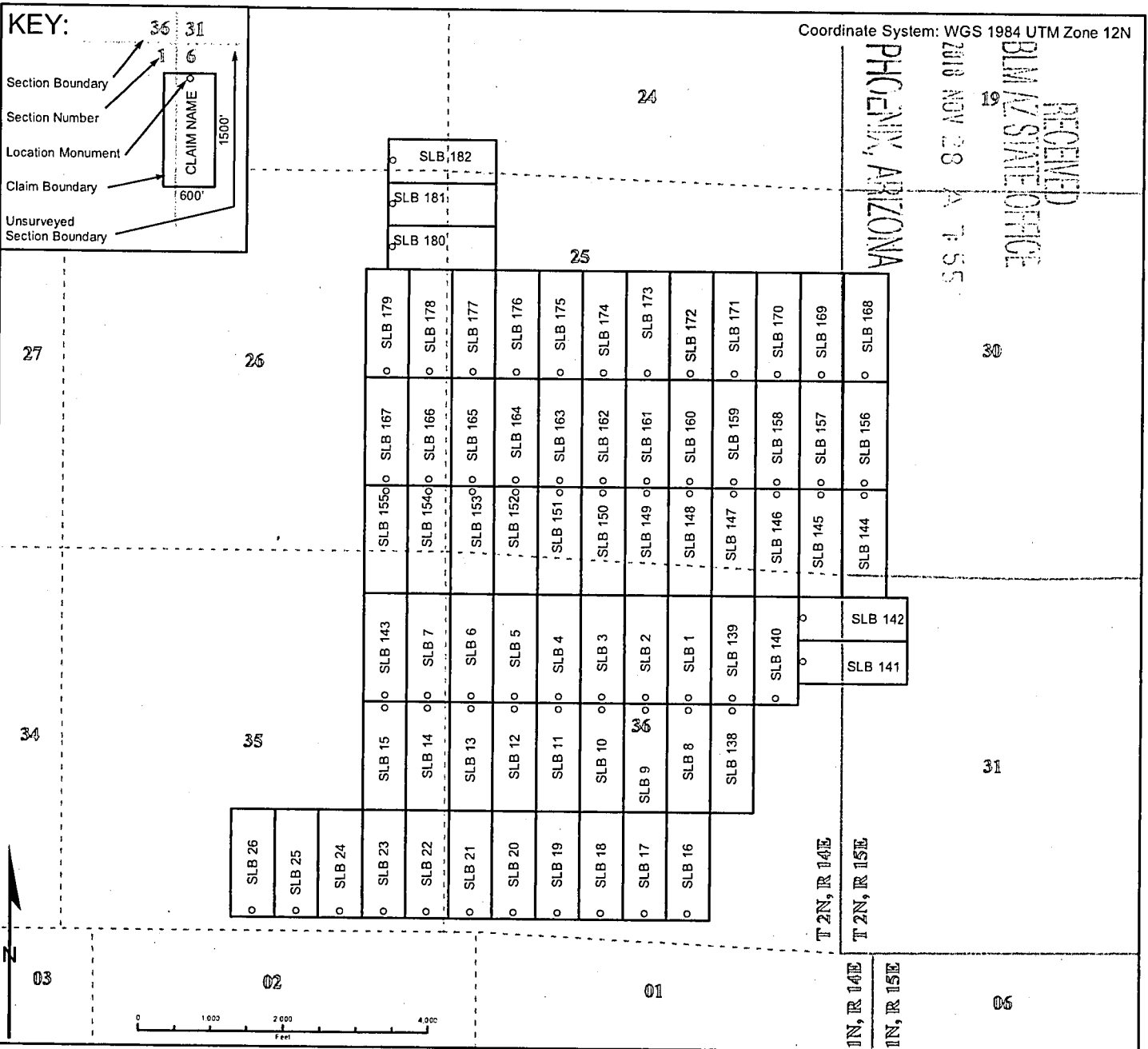
AMC452627

# Lode Mining Claim Map

## Map of the SLB 172 Lode Claim

Map prepared from an actual field survey of said Lode Claim and attached to and hereby made a part of the Location Notice

1. Name and address of Locator of Claim: Bronco Creek Exploration Inc., 1815 E Winsett St., Tucson, AZ 85719
2. The Lode Mining Claim is located in section(s) 25, T 2N, R 14E, Gila and Salt River Base and Meridian, Gila County, Arizona.
3. The corner, center-line, and location monuments are made up of 2" x 2" x 5' wooden posts marked with metal tags.
4. Each claim is 1500' long and 600' wide unless otherwise indicated.
5. All claims are tied to the surveyed northeast corner of Section 20, Township 2N, Range 15E, Gila and Salt River Base and Meridian. The northeast corner of Lode Claim SLB 1 lies approximately 10,824' south and 12,358' west of said monument.



When recorded, return to:

Bronco Creek Exploration, Inc.  
1815 E. Winsett St.  
Tucson, AZ 85719

RECEIVED  
BLM AZ STAFF OFFICE  
2010 NOV 29 P 2:20  
PHOENIX, ARIZONA

### LOCATION NOTICE FOR LODE MINING CLAIM


NOTICE IS HEREBY GIVEN that the **SLB 173**  
lode mining claim has been located by:  
**Bronco Creek Exploration, Inc.**  
**1815 E. Winsett St., Tucson, Arizona 85719.**

The general course of this claim is **north - south** and it is situated in **Gila County, Arizona**. This claim is **600** feet in width and **1,500** feet in length. This claim runs from the location monument on which this location notice is posted approximately **1,480** feet in a **north** direction to the **north** end line and **20** feet in a **south** direction to the **south** end line. This claim is marked by six monuments, one at each corner and one at the center of each end line of the claim.

The location monument on which this notice is posted is situated within Section **25**, Township **2N**, Range **14E**, Gila Salt River Base and Meridian, Arizona and this claim encompasses portions of the following quarter section (s), section (s), Township (s) and Range (s):  
**NE ¼, NW ¼, SE ¼, SW ¼ Sec. 25, T2N, R14E,**  
Gila Salt River Base and Meridian, Arizona.

The locality of this claim with reference to some natural object or permanent monument and additional information (if any) concerning its locality are as follows: The northeast corner of the claim is approximately:  
**6,324** feet south and **12,958** feet west of the northeast section marker of Section 20, T2N, R15E.

DATED AND POSTED on the ground this 18 day of October, 2018.

LOCATOR (s)   
Agent for: Bronco Creek Exploration, Inc.

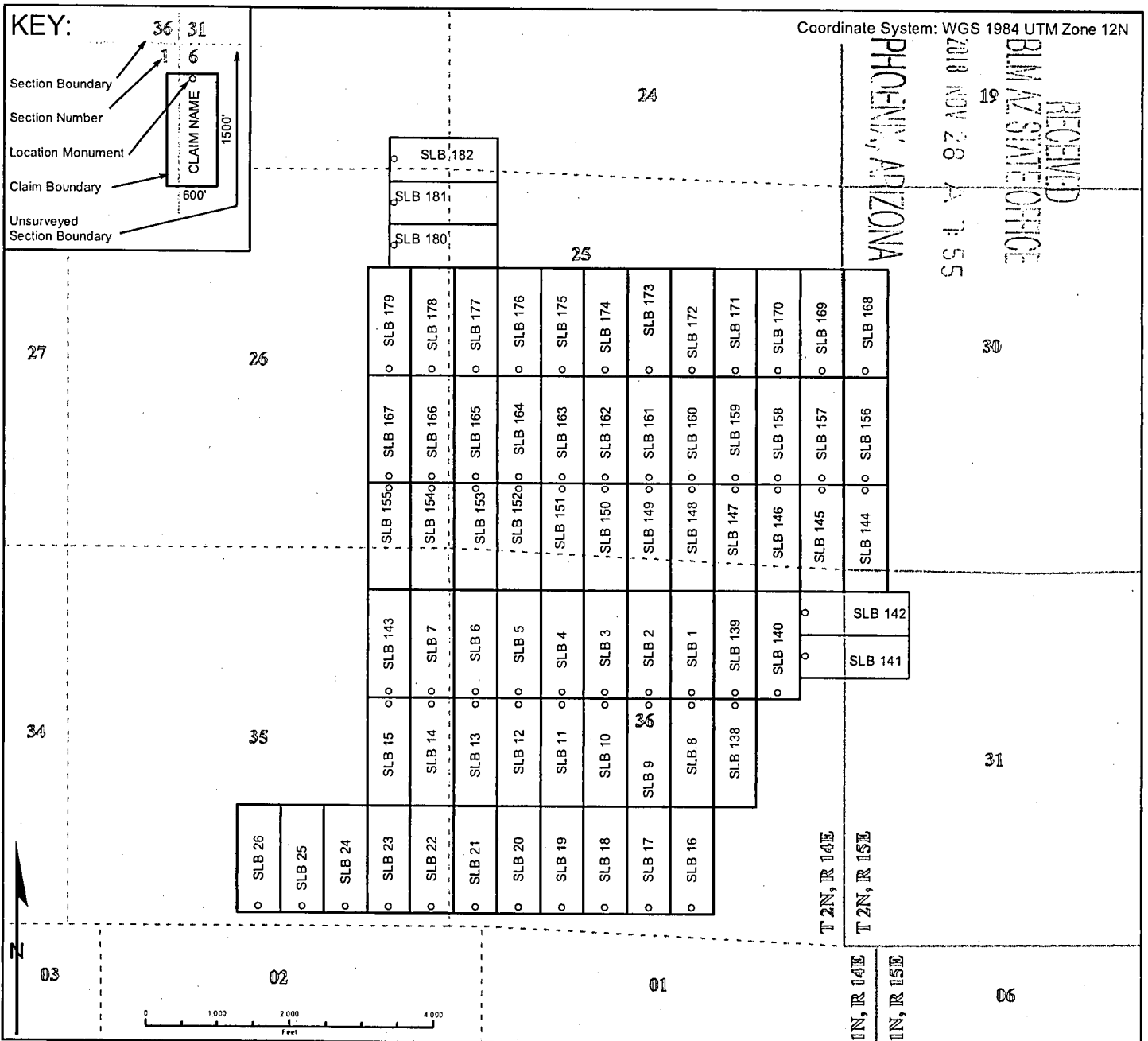
AMC452628

# Lode Mining Claim Map

## Map of the SLB 173 Lode Claim

Map prepared from an actual field survey of said Lode Claim and attached to and hereby made a part of the Location Notice

1. Name and address of Locator of Claim: Bronco Creek Exploration Inc., 1815 E Winsett St., Tucson, AZ 85719
2. The Lode Mining Claim is located in section(s) 25, T 2N, R 14E, Gila and Salt River Base and Meridian, Gila County, Arizona.
3. The corner, center-line, and location monuments are made up of 2" x 2" x 5' wooden posts marked with metal tags.
4. Each claim is 1500' long and 600' wide unless otherwise indicated.
5. All claims are tied to the surveyed northeast corner of Section 20, Township 2N, Range 15E, Gila and Salt River Base and Meridian. The northeast corner of Lode Claim SLB 1 lies approximately 10,824' south and 12,358' west of said monument.



When recorded, return to:

Bronco Creek Exploration, Inc.  
1815 E. Winsett St.  
Tucson, AZ 85719

RECEIVED  
BLM AZ STATE OFFICE  
2018 NOV 29 P 2:50  
PHOENIX, ARIZONA

AMC452629

### LOCATION NOTICE FOR LODE MINING CLAIM


NOTICE IS HEREBY GIVEN that the **SLB 174** lode mining claim has been located by:  
**Bronco Creek Exploration, Inc.**  
**1815 E. Winsett St., Tucson, Arizona 85719.**

The general course of this claim is **north - south** and it is situated in **Gila** County, Arizona. This claim is **600** feet in width and **1,500** feet in length. This claim runs from the location monument on which this location notice is posted approximately **1,480** feet in a **north** direction to the **north** end line and **20** feet in a **south** direction to the **south** end line. This claim is marked by six monuments, one at each corner and one at the center of each end line of the claim.

The location monument on which this notice is posted is situated within Section **25**, Township **2N**, Range **14E**, Gila Salt River Base and Meridian, Arizona and this claim encompasses portions of the following quarter section (s), section (s), Township (s) and Range (s):  
**NW ¼, SW ¼ Sec. 25, T2N, R14E,**  
Gila Salt River Base and Meridian, Arizona.

The locality of this claim with reference to some natural object or permanent monument and additional information (if any) concerning its locality are as follows: The northeast corner of the claim is approximately:  
**6,324** feet south and **13,558** feet west of the northeast section marker of Section 20, T2N, R15E.

DATED AND POSTED on the ground this 17 day of October, 2018.

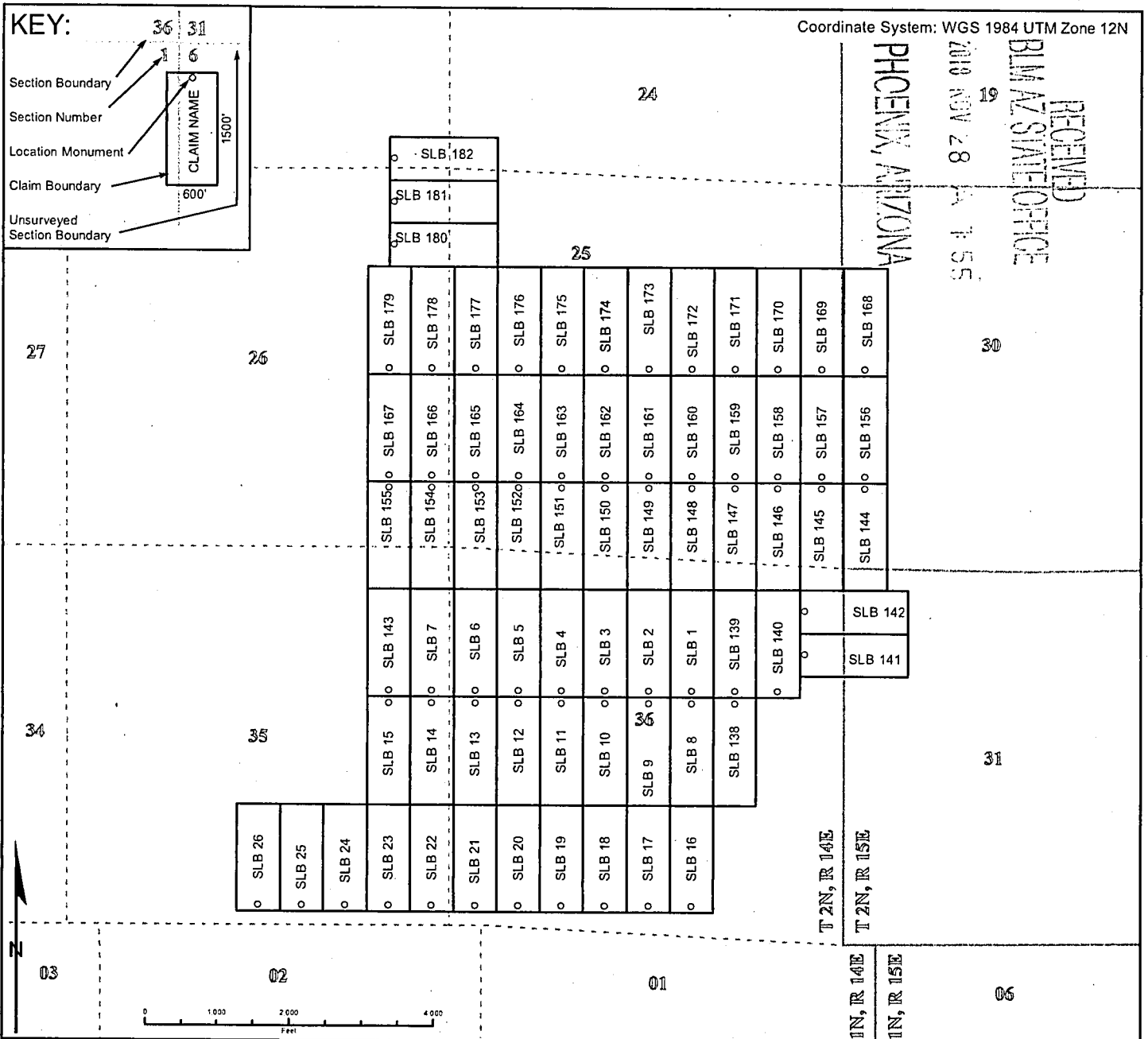
LOCATOR (s)   
Agent for: Bronco Creek Exploration, Inc.

# Lode Mining Claim Map

## Map of the SLB 174 Lode Claim

Map prepared from an actual field survey of said Lode Claim and attached to and hereby made a part of the Location Notice

1. Name and address of Locator of Claim: Bronco Creek Exploration Inc., 1815 E Winsett St., Tucson, AZ 85719
2. The Lode Mining Claim is located in section(s) 25, T 2N, R 14E, Gila and Salt River Base and Meridian, Gila County, Arizona.
3. The corner, center-line, and location monuments are made up of 2" x 2" x 5' wooden posts marked with metal tags.
4. Each claim is 1500' long and 600' wide unless otherwise indicated.
5. All claims are tied to the surveyed northeast corner of Section 20, Township 2N, Range 15E, Gila and Salt River Base and Meridian. The northeast corner of Lode Claim SLB 1 lies approximately 10,824' south and 12,358' west of said monument.



When recorded, return to:

Bronco Creek Exploration, Inc.  
1815 E. Winsett St.  
Tucson, AZ 85719

**LOCATION NOTICE FOR  
LODE MINING CLAIM**

NOTICE IS HEREBY GIVEN that the **SLB 175**  
lode mining claim has been located by:  
**Bronco Creek Exploration, Inc.**  
**1815 E. Winsett St., Tucson, Arizona 85719.**

RECEIVED  
BLM AZ STATE OFFICE  
2018 NOV 29 P 2:50  
PHOENIX, ARIZONA


AMC452630

The general course of this claim is **north - south** and it is situated in **Gila** County, Arizona. This claim is **600** feet in width and **1,500** feet in length. This claim runs from the location monument on which this location notice is posted approximately **1,480** feet in a **north** direction to the **north** end line and **20** feet in a **south** direction to the **south** end line. This claim is marked by six monuments, one at each corner and one at the center of each end line of the claim.

The location monument on which this notice is posted is situated within Section **25**, Township **2N**, Range **14E**, Gila Salt River Base and Meridian, Arizona and this claim encompasses portions of the following quarter section (s), section (s), Township (s) and Range (s):  
**NW ¼, SW ¼ Sec. 25, T2N, R14E,**  
Gila Salt River Base and Meridian, Arizona.

The locality of this claim with reference to some natural object or permanent monument and additional information (if any) concerning its locality are as follows: The northeast corner of the claim is approximately:  
**6,324** feet south and **14,158** feet west of the northeast section marker of Section 20, T2N, R15E.

DATED AND POSTED on the ground this 18 day of October, 2018.

LOCATOR (s)  Andrew Faulkner

Agent for: Bronco Creek Exploration, Inc.

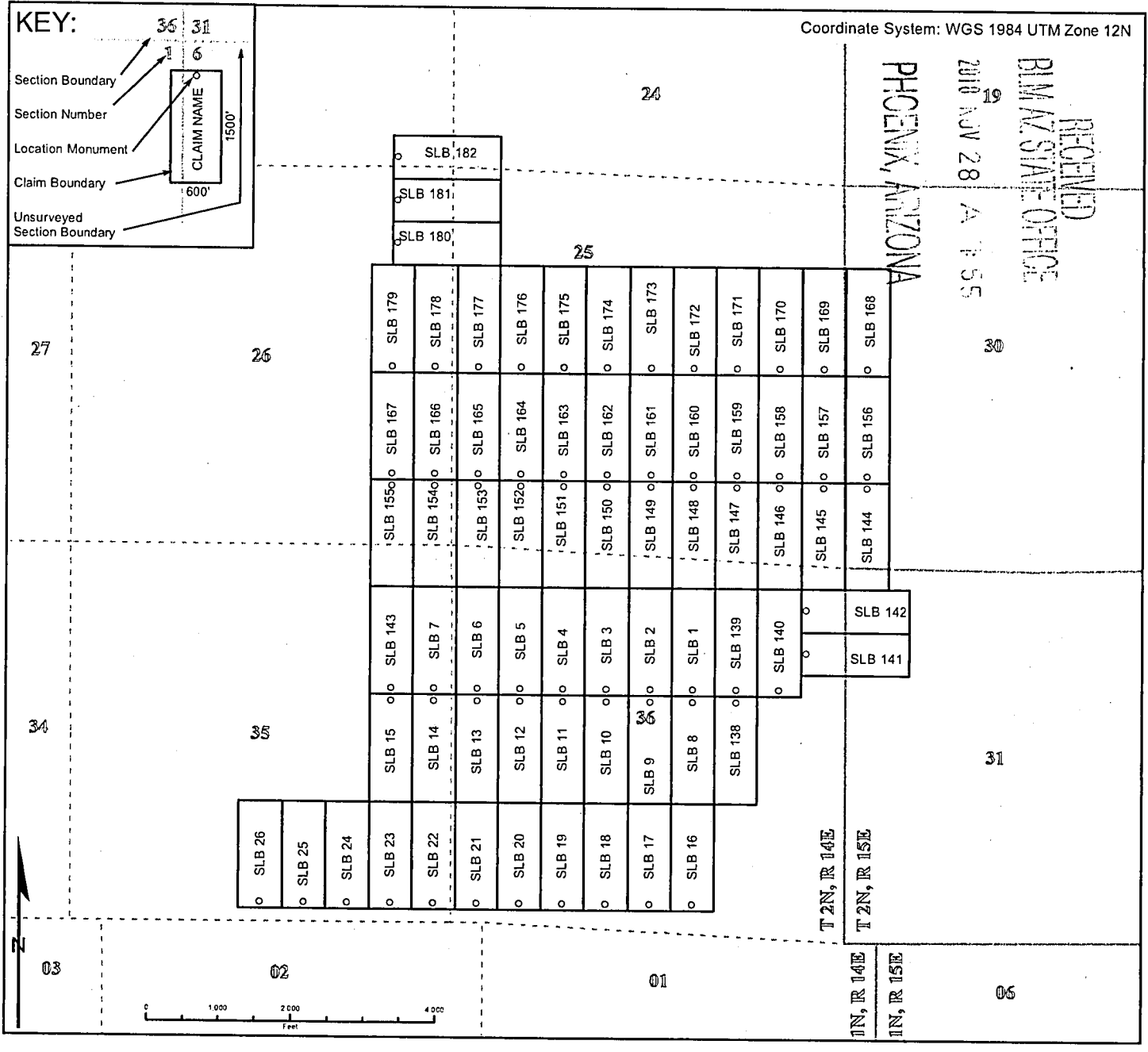
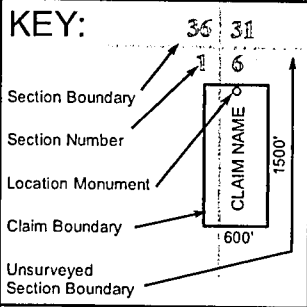
# Lode Mining Claim Map

## Map of the SLB 175 Lode Claim

Map prepared from an actual field survey of said Lode Claim and attached to and hereby made a part of the Location Notice

1. Name and address of Locator of Claim: Bronco Creek Exploration Inc., 1815 E Winsett St., Tucson, AZ 85719
2. The Lode Mining Claim is located in section(s) 25, T 2N, R 14E, Gila and Salt River Base and Meridian, Gila County, Arizona.
3. The corner, center-line, and location monuments are made up of 2" x 2" x 5' wooden posts marked with metal tags.
4. Each claim is 1500' long and 600' wide unless otherwise indicated.
5. All claims are tied to the surveyed northeast corner of Section 20, Township 2N, Range 15E, Gila and Salt River Base and Meridian. The northeast corner of Lode Claim SLB 1 lies approximately 10,824' south and 12,358' west of said monument.

Coordinate System: WGS 1984 UTM Zone 12N



RECEIVED  
BIM AZ STATE OFFICE  
2018 NOV 28 A 11:55  
PHOENIX ARIZONA



When recorded, return to:

Bronco Creek Exploration, Inc.  
1815 E. Winsett St.  
Tucson, AZ 85719

RECEIVED  
BLM AZ STATE OFFICE  
2018 NOV 29 P 2:50  
PHOENIX, ARIZONA

AMC452631

### LOCATION NOTICE FOR LODE MINING CLAIM

NOTICE IS HEREBY GIVEN that the **SLB 176** lode mining claim has been located by:  
**Bronco Creek Exploration, Inc.**  
**1815 E. Winsett St., Tucson, Arizona 85719.**

The general course of this claim is **north - south** and it is situated in **Gila County, Arizona**. This claim is **600** feet in width and **1,500** feet in length. This claim runs from the location monument on which this location notice is posted approximately **1,480** feet in a **north** direction to the **north** end line and **20** feet in a **south** direction to the **south** end line. This claim is marked by six monuments, one at each corner and one at the center of each end line of the claim.

The location monument on which this notice is posted is situated within Section **25**, Township **2N**, Range **14E**, Gila Salt River Base and Meridian, Arizona and this claim encompasses portions of the following quarter section (s), section (s), Township (s) and Range (s):

**NW ¼, SW ¼ Sec. 25, T2N, R14E,**

Gila Salt River Base and Meridian, Arizona.

The locality of this claim with reference to some natural object or permanent monument and additional information (if any) concerning its locality are as follows: The northeast corner of the claim is approximately:

**6,324** feet south and **14,758** feet west of the northeast section marker of Section 20, T2N, R15E.

DATED AND POSTED on the ground this 18 day of October, 2018.

LOCATOR (s) Simon Stickroth



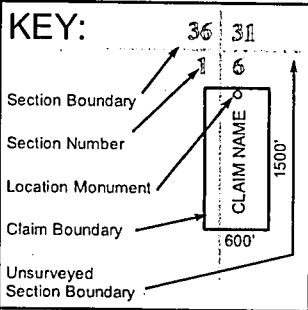
Agent for: Bronco Creek Exploration, Inc.

# Lode Mining Claim Map

## Map of the SLB 176 Lode Claim

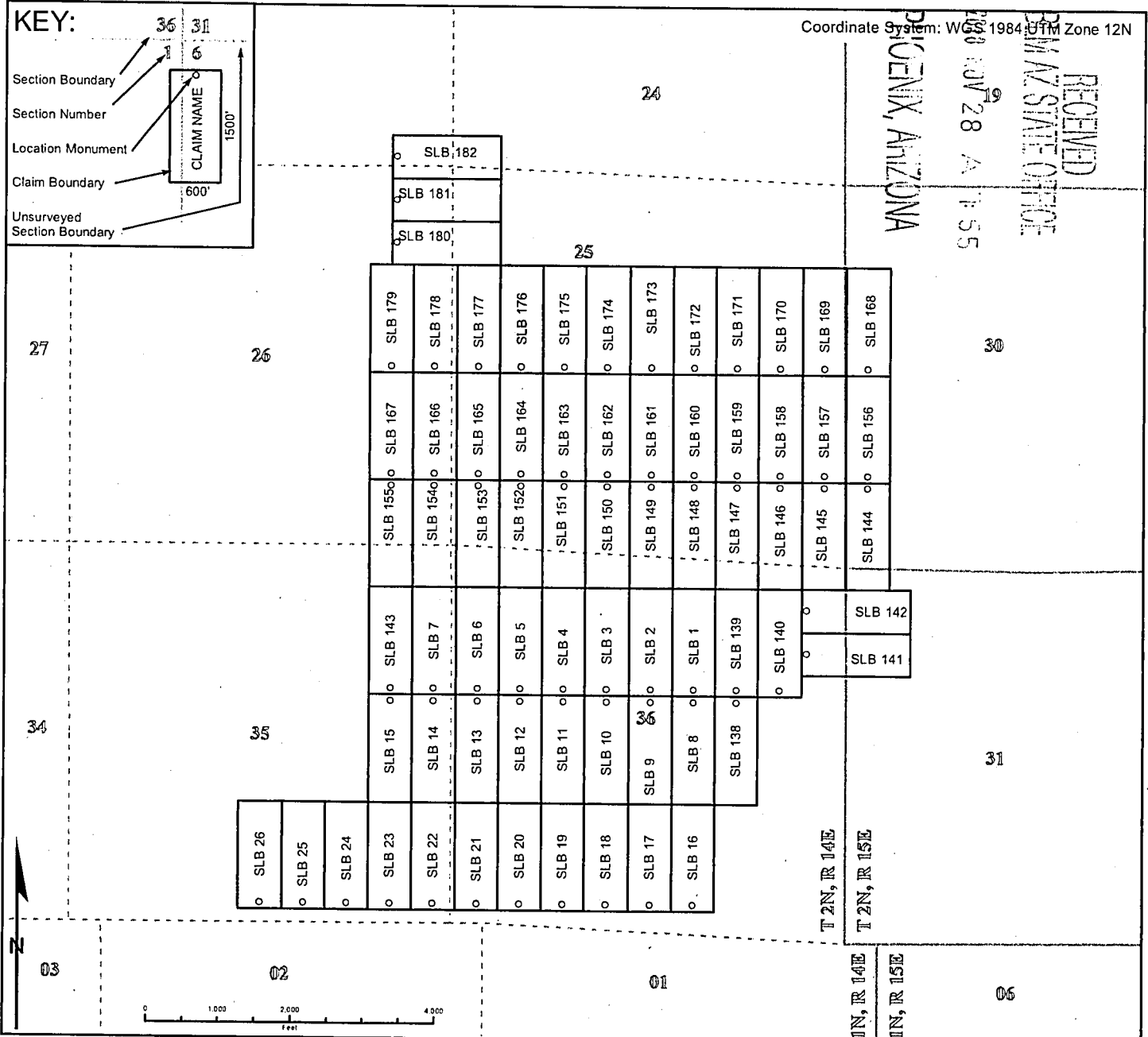
Map prepared from an actual field survey of said Lode Claim and attached to and hereby made a part of the Location Notice

1. Name and address of Locator of Claim: Bronco Creek Exploration Inc., 1815 E Winsett St., Tucson, AZ 85719
2. The Lode Mining Claim is located in section(s) 25, T 2N, R 14E, Gila and Salt River Base and Meridian, Gila County, Arizona.
3. The corner, center-line, and location monuments are made up of 2" x 2" x 5' wooden posts marked with metal tags.
4. Each claim is 1500' long and 600' wide unless otherwise indicated.
5. All claims are tied to the surveyed northeast corner of Section 20, Township 2N, Range 15E, Gila and Salt River Base and Meridian. The northeast corner of Lode Claim SLB 1 lies approximately 10,824' south and 12,358' west of said monument.



Coordinate System: WGS 1984 UTM Zone 12N

RECEIVED  
 DEPT. OF STATE OFFICE  
 NOV 28 AM 11:55  
 PHOENIX, ARIZONA



When recorded, return to:

Bronco Creek Exploration, Inc.  
1815 E. Winsett St.  
Tucson, AZ 85719

**LOCATION NOTICE FOR  
LODE MINING CLAIM**

NOTICE IS HEREBY GIVEN that the **SLB 177**  
lode mining claim has been located by:  
**Bronco Creek Exploration, Inc.**  
**1815 E. Winsett St., Tucson, Arizona 85719.**

RECEIVED  
BLM AZ STATE OFFICE  
2018 NOV 29 P 2:50  
PHOENIX, ARIZONA

The general course of this claim is **north - south** and it is situated in **Gila County, Arizona**. This claim is **600** feet in width and **1,500** feet in length. This claim runs from the location monument on which this location notice is posted approximately **1,480** feet in a **north** direction to the **north** end line and **20** feet in a **south** direction to the **south** end line. This claim is marked by six monuments, one at each corner and one at the center of each end line of the claim.

The location monument on which this notice is posted is situated within Section **25**, Township **2N**, Range **14E**, Gila Salt River Base and Meridian, Arizona and this claim encompasses portions of the following quarter section (s), section (s), Township (s) and Range (s):  
**NW ¼, SW ¼ Sec. 25, T2N, R14E,**  
Gila Salt River Base and Meridian, Arizona.

The locality of this claim with reference to some natural object or permanent monument and additional information (if any) concerning its locality are as follows: The northeast corner of the claim is approximately:  
**6,324** feet south and **15,358** feet west of the northeast section marker of Section 20, T2N, R15E.

DATED AND POSTED on the ground this 18 day of October, 2018.

LOCATOR (s) Simon Stickroth [Signature]  
Agent for: Bronco Creek Exploration, Inc.

AMC452632

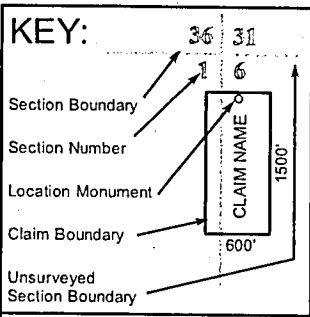
# Lode Mining Claim Map

## Map of the SLB 177 Lode Claim

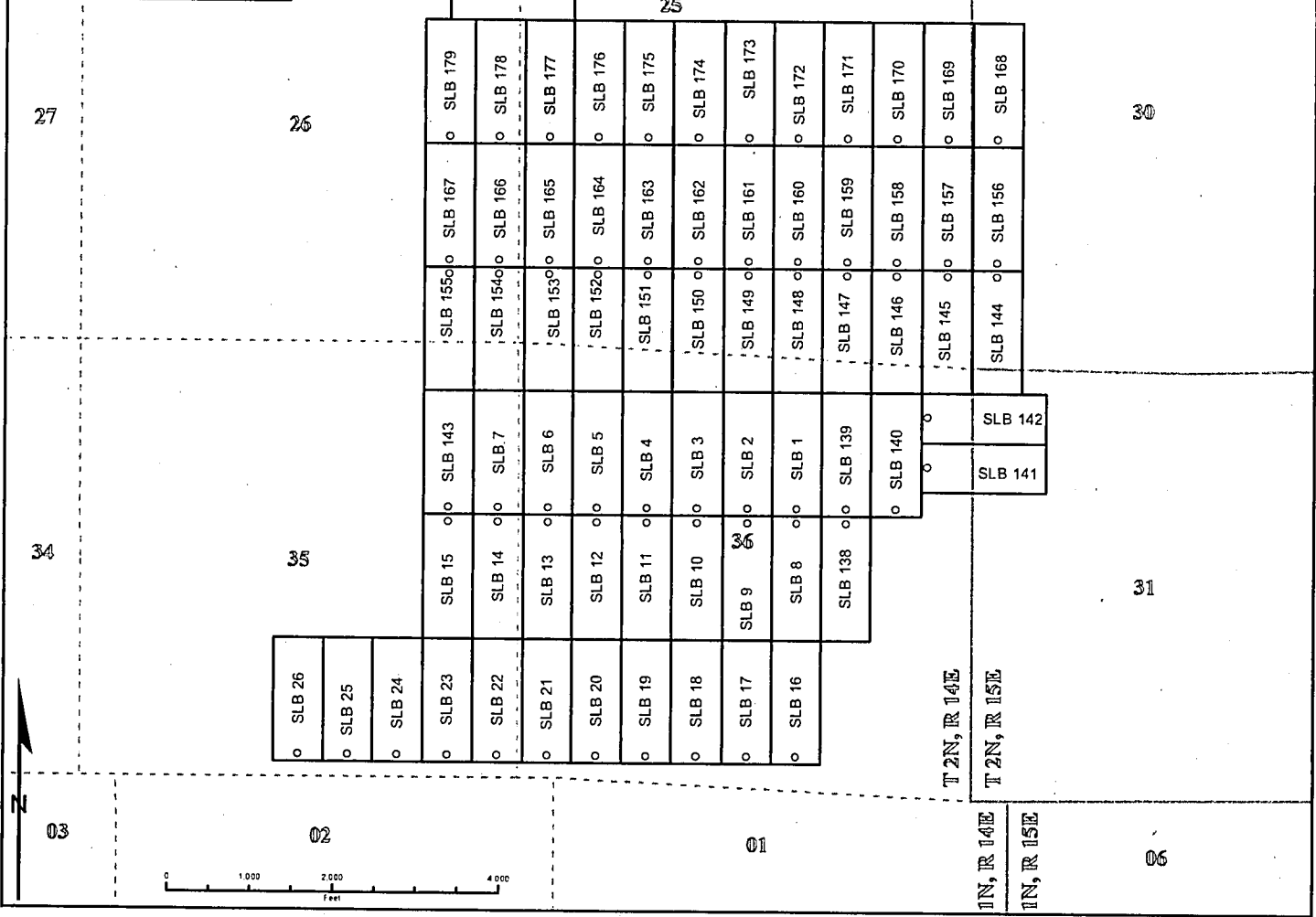
Map prepared from an actual field survey of said Lode Claim and attached to and hereby made a part of the Location Notice

1. Name and address of Locator of Claim: Bronco Creek Exploration Inc., 1815 E Winsett St., Tucson, AZ 85719
2. The Lode Mining Claim is located in section(s) 25, T 2N, R 14E, Gila and Salt River Base and Meridian, Gila County, Arizona.
3. The corner, center-line, and location monuments are made up of 2" x 2" x 5' wooden posts marked with metal tags.
4. Each claim is 1500' long and 600' wide unless otherwise indicated.
5. All claims are tied to the surveyed northeast corner of Section 20, Township 2N, Range 15E, Gila and Salt River Base and Meridian. The northeast corner of Lode Claim SLB 1 lies approximately 10,824' south and 12,358' west of said monument.

Coordinate System: WGS 1984 UTM Zone 12N



RECEIVED  
 DEPT. OF STATE OFFICE  
 NOV 28 4 15 55  
 PHOENIX, ARIZONA



When recorded, return to:

Bronco Creek Exploration, Inc.  
1815 E. Winsett St.  
Tucson, AZ 85719

**LOCATION NOTICE FOR  
LODE MINING CLAIM**

NOTICE IS HEREBY GIVEN that the **SLB 178**  
lode mining claim has been located by:  
**Bronco Creek Exploration, Inc.**  
**1815 E. Winsett St., Tucson, Arizona 85719.**

RECEIVED  
BLM AZ STATE OFFICE  
2018 NOV 29 P 2:50  
PHOENIX, ARIZONA

The general course of this claim is **north - south** and it is situated in **Gila** County, Arizona. This claim is **600** feet in width and **1,500** feet in length. This claim runs from the location monument on which this location notice is posted approximately **1,480** feet in a **north** direction to the **north** end line and **20** feet in a **south** direction to the **south** end line. This claim is marked by six monuments, one at each corner and one at the center of each end line of the claim.

The location monument on which this notice is posted is situated within Section **26**, Township **2N**, Range **14E**, Gila Salt River Base and Meridian, Arizona and this claim encompasses portions of the following quarter section (s), section (s), Township (s) and Range (s):  
**NW ¼, SW ¼ Sec. 25, NE ¼, SE ¼ Sec. 26, T2N, R14E,**  
Gila Salt River Base and Meridian, Arizona.

The locality of this claim with reference to some natural object or permanent monument and additional information (if any) concerning its locality are as follows: The northeast corner of the claim is approximately:  
**6,324** feet south and **15,958** feet west of the northeast section marker of Section **20**, T2N, R15E.

DATED AND POSTED on the ground this 18 day of October, 2018.

LOCATOR (s) Simon Stickroth [Signature]  
Agent for: Bronco Creek Exploration, Inc.

AMC452633



When recorded, return to:

Bronco Creek Exploration, Inc.  
1815 E. Winsett St.  
Tucson, AZ 85719

### LOCATION NOTICE FOR LODE MINING CLAIM

NOTICE IS HEREBY GIVEN that the **SLB 179**  
lode mining claim has been located by:  
**Bronco Creek Exploration, Inc.**  
**1815 E. Winsett St., Tucson, Arizona 85719.**

RECEIVED  
BLM AZ STATE OFFICE  
2018 NOV 29 P 2:50  
PHOENIX, ARIZONA

AMC452634

The general course of this claim is **north - south** and it is situated in **Gila County, Arizona**. This claim is **600** feet in width and **1,500** feet in length. This claim runs from the location monument on which this location notice is posted approximately **1,480** feet in a **north** direction to the **north** end line and **20** feet in a **south** direction to the **south** end line. This claim is marked by six monuments, one at each corner and one at the center of each end line of the claim.

The location monument on which this notice is posted is situated within Section **26**, Township **2N**, Range **14E**, Gila Salt River Base and Meridian, Arizona and this claim encompasses portions of the following quarter section (s), section (s), Township (s) and Range (s):

**NE ¼, SE ¼ Sec. 26, T2N, R14E,**

Gila Salt River Base and Meridian, Arizona.

The locality of this claim with reference to some natural object or permanent monument and additional information (if any) concerning its locality are as follows: The northeast corner of the claim is approximately:

**6,324** feet south and **16,558** feet west of the northeast section marker of Section 20, T2N, R15E.

DATED AND POSTED on the ground this 18 day of October, 2018.

LOCATOR (s) Simon Stickroth [Signature]  
Agent for: Bronco Creek Exploration, Inc.

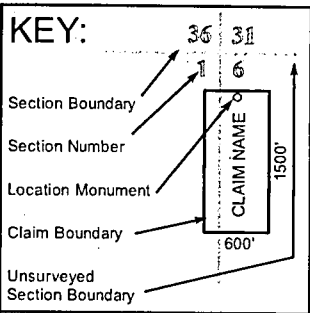
# Lode Mining Claim Map

## Map of the SLB 179 Lode Claim

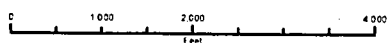
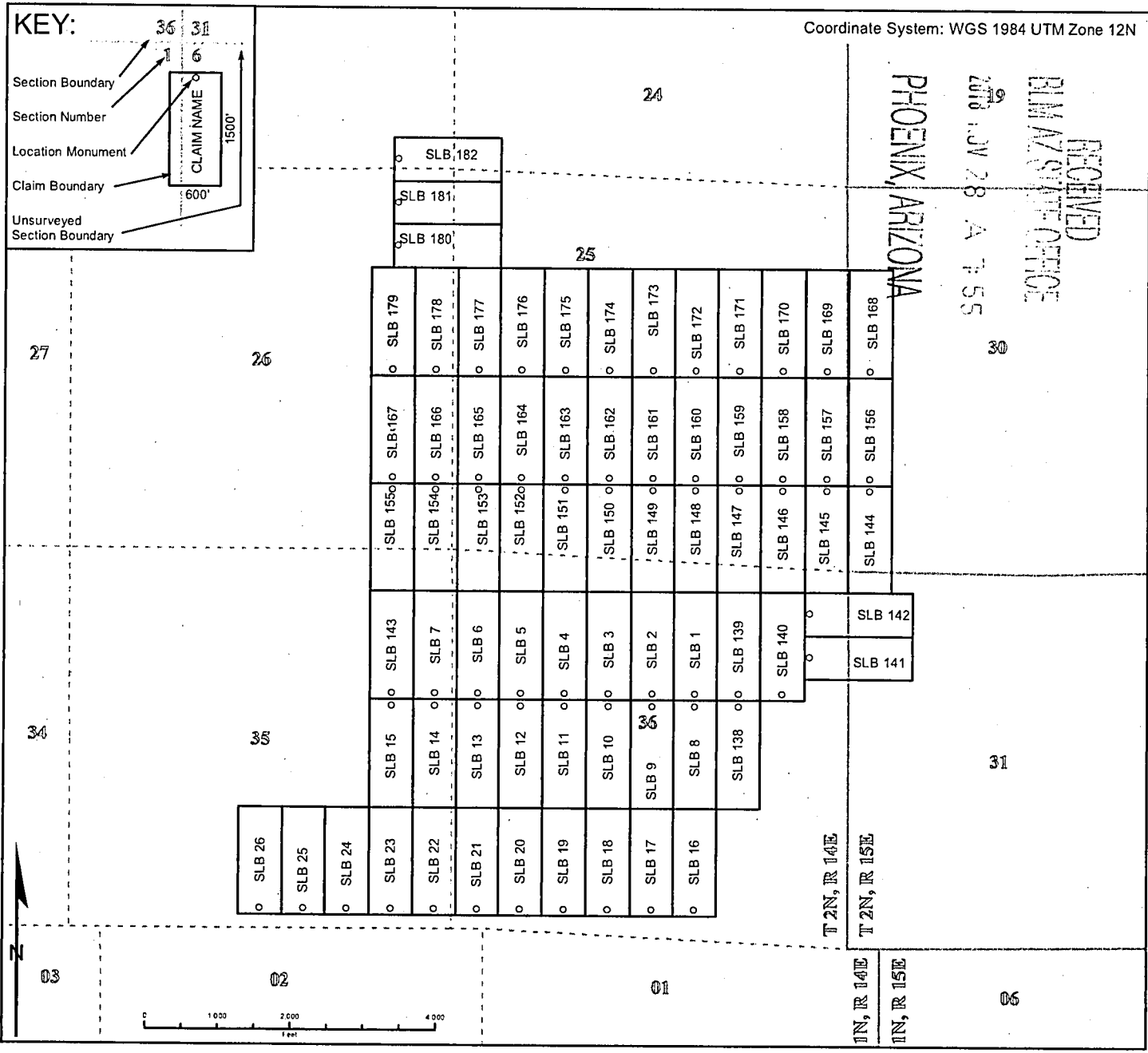
Map prepared from an actual field survey of said Lode Claim and attached to and hereby made a part of the Location Notice

1. Name and address of Locator of Claim: Bronco Creek Exploration Inc., 1815 E Winsett St., Tucson, AZ 85719
2. The Lode Mining Claim is located in section(s) 26, T 2N, R 14E, Gila and Salt River Base and Meridian, Gila County, Arizona.
3. The corner, center-line, and location monuments are made up of 2" x 2" x 5' wooden posts marked with metal tags.
4. Each claim is 1500' long and 600' wide unless otherwise indicated.
5. All claims are tied to the surveyed northeast corner of Section 20, Township 2N, Range 15E, Gila and Salt River Base and Meridian. The northeast corner of Lode Claim SLB 1 lies approximately 10,824' south and 12,358' west of said monument.

Coordinate System: WGS 1984 UTM Zone 12N



RECEIVED  
 BLM AZ STATE OFFICE  
 JUN 28 A 7:55  
 PHOENIX, ARIZONA





When recorded, return to:

Bronco Creek Exploration, Inc.  
1815 E. Winsett St.  
Tucson, AZ 85719

RECEIVED  
BLM AZ STATE OFFICE  
2018 NOV 29 P 2:50  
PHOENIX, ARIZONA

**LOCATION NOTICE FOR  
LODE MINING CLAIM**


NOTICE IS HEREBY GIVEN that the **SLB 180**  
lode mining claim has been located by:  
**Bronco Creek Exploration, Inc.**  
**1815 E. Winsett St., Tucson, Arizona 85719.**

The general course of this claim is **east - west** and it is situated in **Gila** County, Arizona. This claim is **600** feet in width and **1,500** feet in length. This claim runs from the location monument on which this location notice is posted approximately **1,480** feet in an **east** direction to the **east** end line and **20** feet in a **west** direction to the **west** end line. This claim is marked by six monuments, one at each corner and one at the center of each end line of the claim.

The location monument on which this notice is posted is situated within Section **26**, Township **2N**, Range **14E**, Gila Salt River Base and Meridian, Arizona and this claim encompasses portions of the following quarter section (s), section (s), Township (s) and Range (s):  
**NW ¼ Sec. 25, NE ¼ Sec. 26, T2N, R14E,**  
Gila Salt River Base and Meridian, Arizona.

The locality of this claim with reference to some natural object or permanent monument and additional information (if any) concerning its locality are as follows: The northeast corner of the claim is approximately:  
**5,724** feet south and **15,358** feet west of the northeast section marker of Section 20, T2N, R15E.

DATED AND POSTED on the ground this 18 day of October, 2018.

LOCATOR (s)  Andrew Faulkner  
Agent for: Bronco Creek Exploration, Inc.

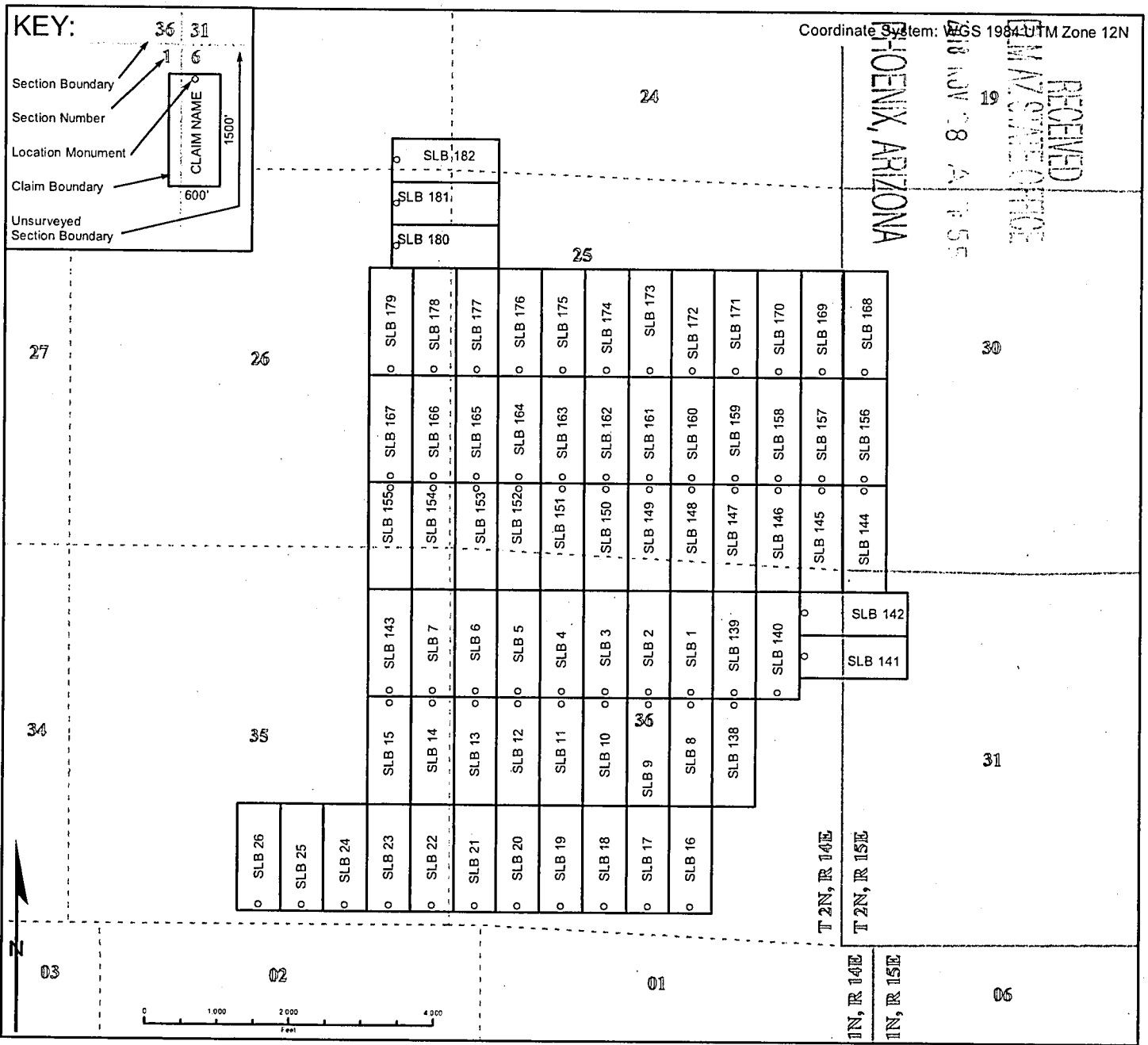
ANC452635

# Lode Mining Claim Map

## Map of the SLB 180 Lode Claim

Map prepared from an actual field survey of said Lode Claim and attached to and hereby made a part of the Location Notice

1. Name and address of Locator of Claim: Bronco Creek Exploration Inc., 1815 E Winsett St., Tucson, AZ 85719
2. The Lode Mining Claim is located in section(s) 25,26, T 2N, R 14E, Gila and Salt River Base and Meridian, Gila County, Arizona.
3. The corner, center-line, and location monuments are made up of 2" x 2" x 5' wooden posts marked with metal tags.
4. Each claim is 1500' long and 600' wide unless otherwise indicated.
5. All claims are tied to the surveyed northeast corner of Section 20, Township 2N, Range 15E, Gila and Salt River Base and Meridian. The northeast corner of Lode Claim SLB 1 lies approximately 10,824' south and 12,358' west of said monument.



When recorded, return to:

Bronco Creek Exploration, Inc.  
1815 E. Winsett St.  
Tucson, AZ 85719

RECEIVED  
BLM AZ STATE OFFICE  
2018 NOV 29 P 2:50  
PHOENIX, ARIZONA

AMC452636

### LOCATION NOTICE FOR LODE MINING CLAIM

NOTICE IS HEREBY GIVEN that the **SLB 181** lode mining claim has been located by:  
**Bronco Creek Exploration, Inc.**  
**1815 E. Winsett St., Tucson, Arizona 85719.**

The general course of this claim is **east - west** and it is situated in **Gila County, Arizona**. This claim is **600** feet in width and **1,500** feet in length. This claim runs from the location monument on which this location notice is posted approximately **1,480** feet in an **east** direction to the **east** end line and **20** feet in a **west** direction to the **west** end line. This claim is marked by six monuments, one at each corner and one at the center of each end line of the claim.

The location monument on which this notice is posted is situated within Section **26**, Township **2N**, Range **14E**, Gila Salt River Base and Meridian, Arizona and this claim encompasses portions of the following quarter section (s), section (s), Township (s) and Range (s):  
**NW ¼ Sec. 25, NE ¼ Sec. 26, T2N, R14E,**  
Gila Salt River Base and Meridian, Arizona.

The locality of this claim with reference to some natural object or permanent monument and additional information (if any) concerning its locality are as follows: The northeast corner of the claim is approximately:  
**5,124** feet south and **15,358** feet west of the northeast section marker of Section 20, T2N, R15E.

DATED AND POSTED on the ground this 18 day of October, 2018.

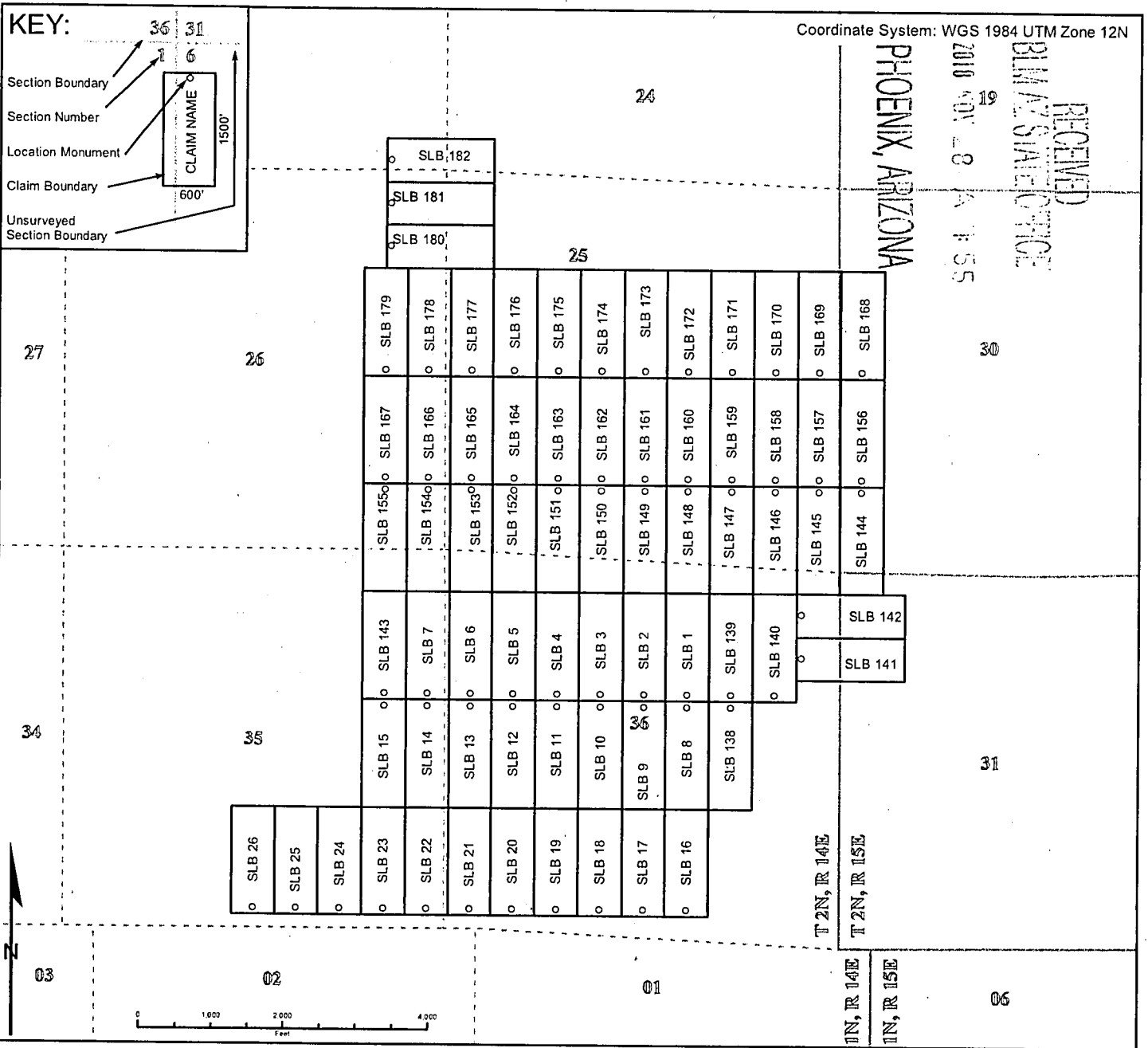
LOCATOR (s)  Andrew Faulkner  
Agent for: Bronco Creek Exploration, Inc.

# Lode Mining Claim Map

## Map of the SLB 181 Lode Claim

Map prepared from an actual field survey of said Lode Claim and attached to and hereby made a part of the Location Notice

1. Name and address of Locator of Claim: Bronco Creek Exploration Inc., 1815 E Winsett St., Tucson, AZ 85719
2. The Lode Mining Claim is located in section(s) 25,26, T 2N, R 14E, Gila and Salt River Base and Meridian, Gila County, Arizona.
3. The corner, center-line, and location monuments are made up of 2" x 2" x 5' wooden posts marked with metal tags.
4. Each claim is 1500' long and 600' wide unless otherwise indicated.
5. All claims are tied to the surveyed northeast corner of Section 20, Township 2N, Range 15E, Gila and Salt River Base and Meridian. The northeast corner of Lode Claim SLB 1 lies approximately 10,824' south and 12,358' west of said monument.



When recorded, return to:

Bronco Creek Exploration, Inc.  
1815 E. Winsett St.  
Tucson, AZ 85719

RECEIVED  
BLM AZ STATE OFFICE  
2018 NOV 29 P 2:50  
PHOENIX, ARIZONA

### LOCATION NOTICE FOR LODE MINING CLAIM

NOTICE IS HEREBY GIVEN that the **SLB 182**  
lode mining claim has been located by:  
**Bronco Creek Exploration, Inc.**  
**1815 E. Winsett St., Tucson, Arizona 85719.**

The general course of this claim is **east - west** and it is situated in **Gila** County, Arizona. This claim is **600** feet in width and **1,500** feet in length. This claim runs from the location monument on which this location notice is posted approximately **1,480** feet in an **east** direction to the **east** end line and **20** feet in a **west** direction to the **west** end line. This claim is marked by six monuments, one at each corner and one at the center of each end line of the claim.

The location monument on which this notice is posted is situated within Section **23**, Township **2N**, Range **14E**, Gila Salt River Base and Meridian, Arizona and this claim encompasses portions of the following quarter section (s), section (s), Township (s) and Range (s):  
**SE ¼ Sec. 23, SW ¼ Sec. 24, NW ¼ Sec. 25, NE ¼ Sec. 26, T2N, R14E,**  
Gila Salt River Base and Meridian, Arizona.

The locality of this claim with reference to some natural object or permanent monument and additional information (if any) concerning its locality are as follows: The northeast corner of the claim is approximately:  
**4,524** feet south and **15,358** feet west of the northeast section marker of Section 20, T2N, R15E.

DATED AND POSTED on the ground this 10 day of October, 2018.

LOCATOR (s) [Signature]  
Andrew Faulkner  
Agent for: Bronco Creek Exploration, Inc.

ANCG452637



**DEPARTMENT OF THE INTERIOR  
BUREAU OF LAND MANAGEMENT  
Case Recordation  
Geographic Report with Land**

Meridian Township Range Section is equal to **14 0020N 0150E 030 , 14 0020N 0150E 031 , 14 0020N 0140E 023 , 14 0020N 0140E 024 , 14 0020N 0140E 025 , 14 0020N 0140E 026 , 14 0020N 0140E 035 , 14 0020N 0140E 036**  
**and** Admin State is equal to **AZ**

DEPARTMENT OF THE INTERIOR  
BUREAU OF LAND MANAGEMENT  
Case Recordation  
Geographic Report with Land

Admin State: AZ  
Geo State: AZ

Serial Number	Total Case Acres:	Casetype	Case Disp	Mer	Twp	Rng	Sec	Sur Type	Sur Nr	Suf	Subdivision	Act Pend
AZA 036584	20.360	282107	AUTHORIZED	14	0020N	0150E	030	ALIQ			NE;	
AZPHX 0059578	333.330	285004	AUTHORIZED					ALIQ			NE;	





